

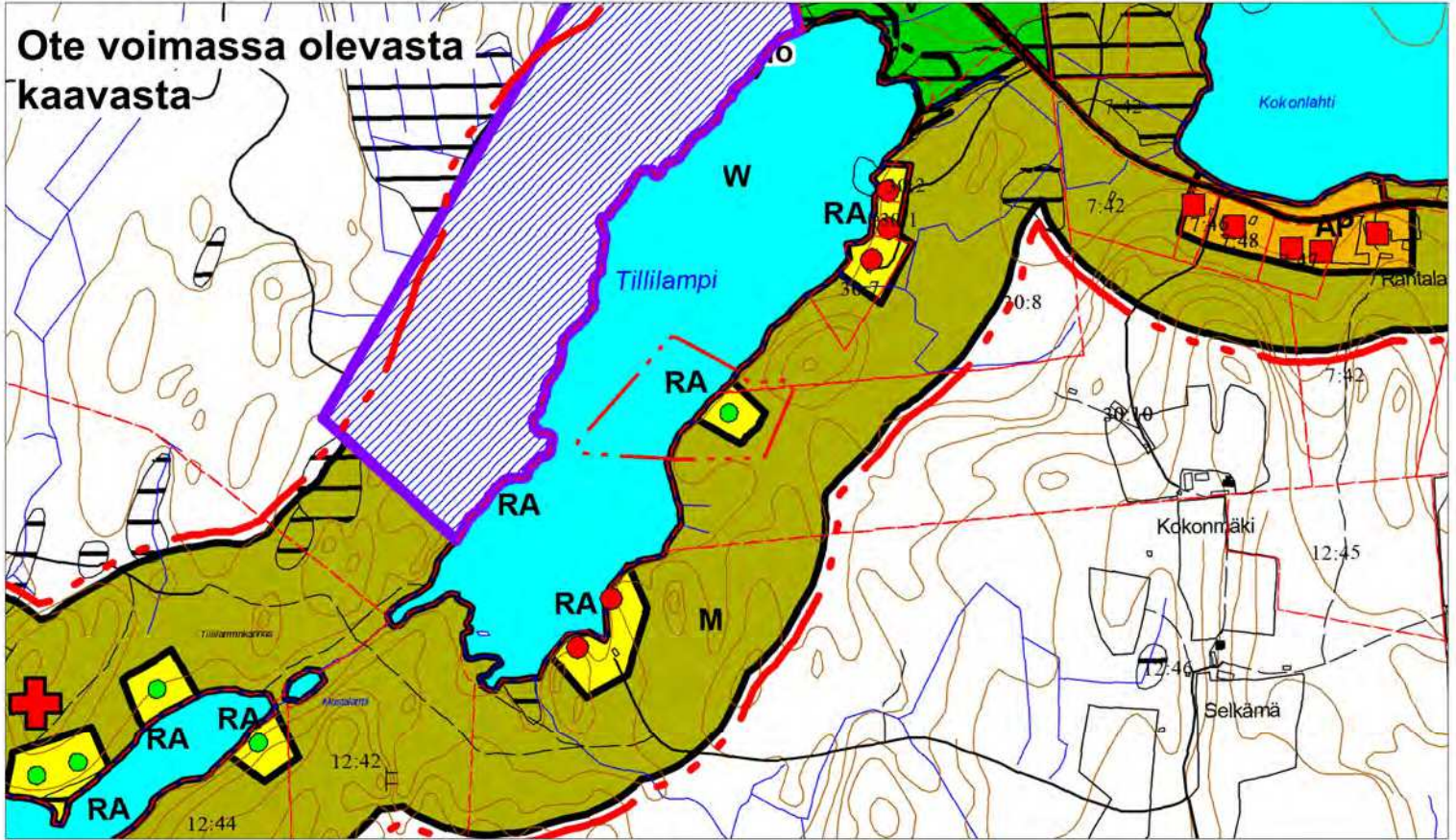
Pertunmaan kunta
Rantayleiskaavan muutos
Ehdotus 17.3.2026

Kohde 1

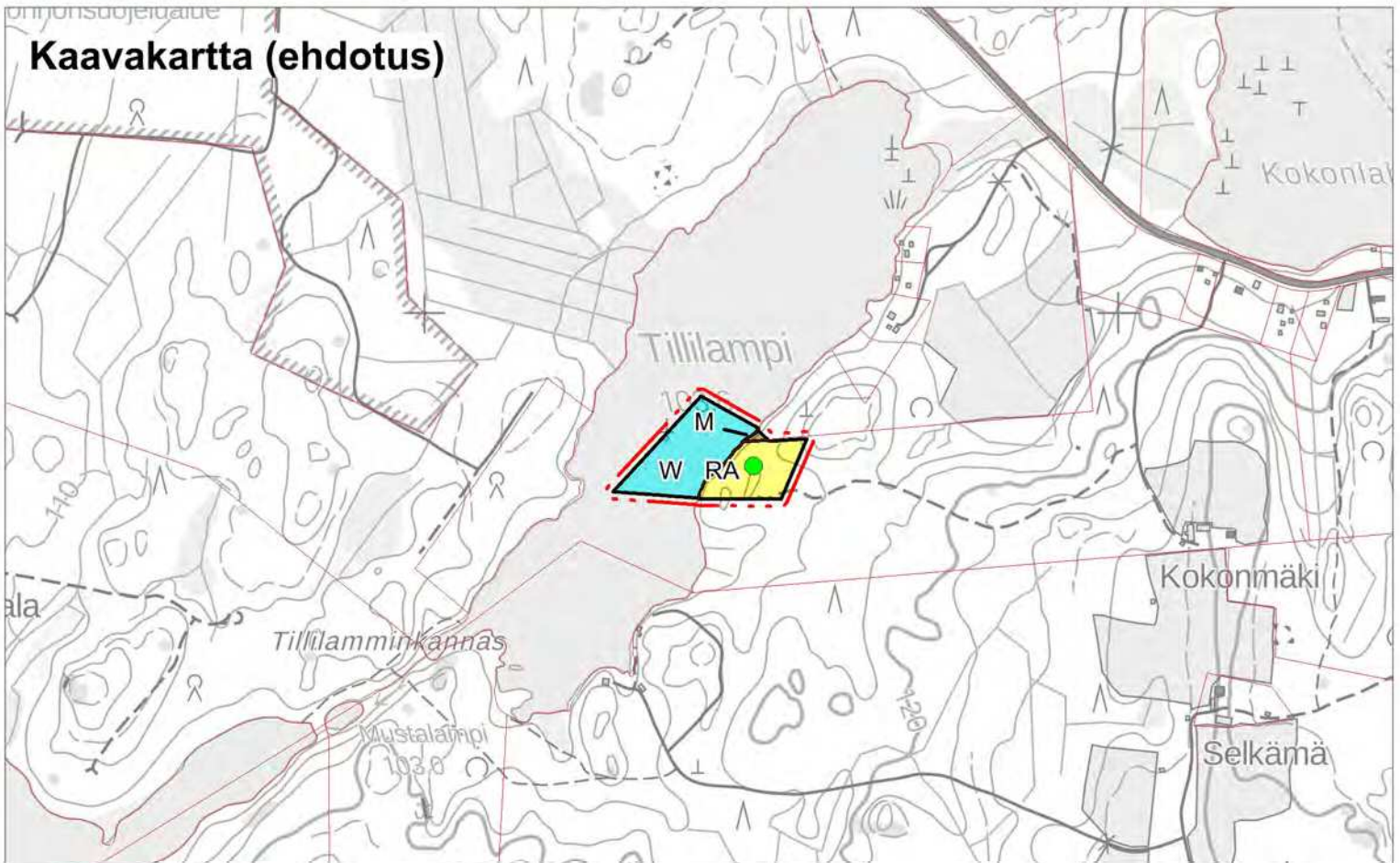
1:10 000

 Alue, jota kaavamuu-
tos koskee


Ote voimassa olevasta
kaavasta

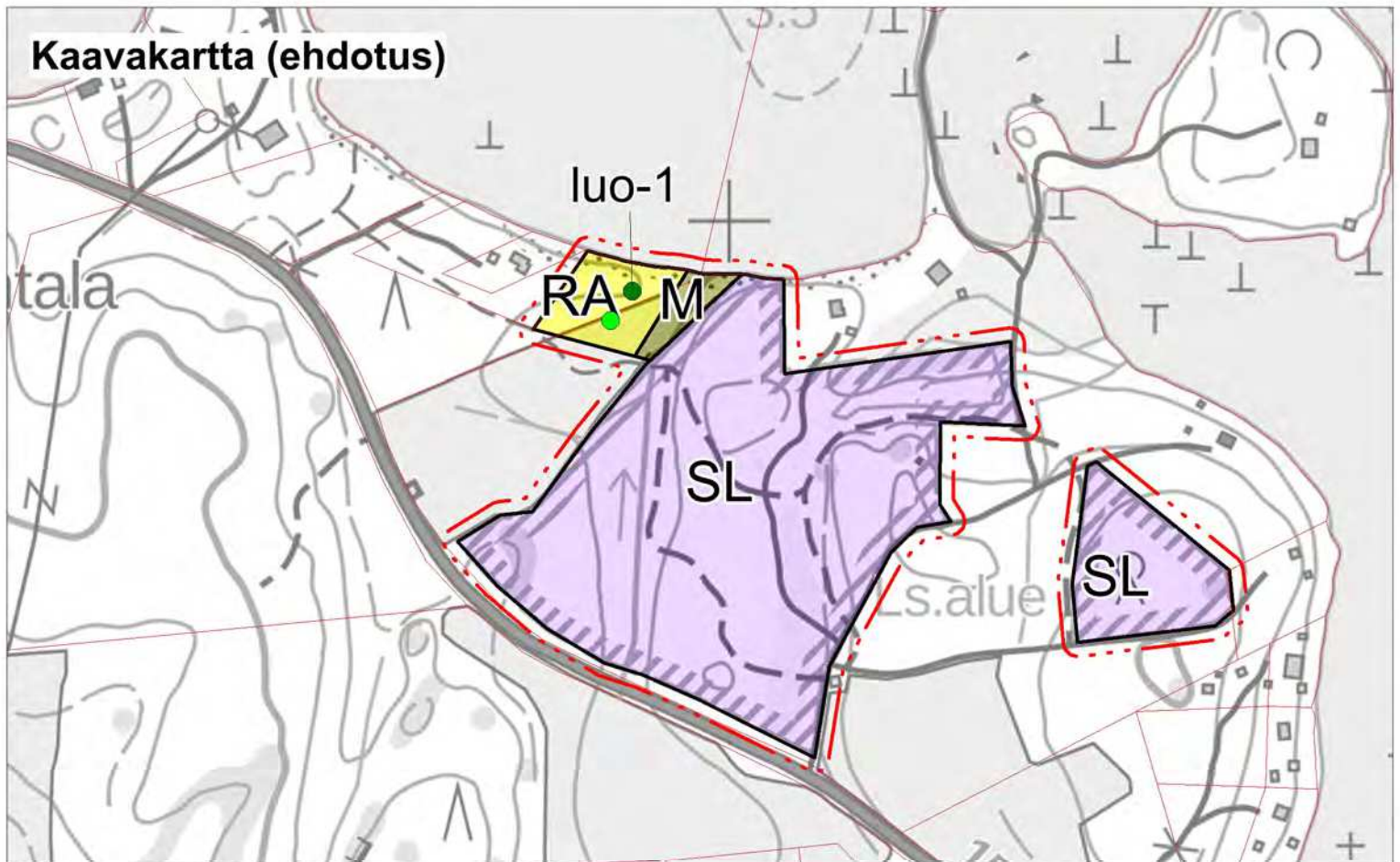
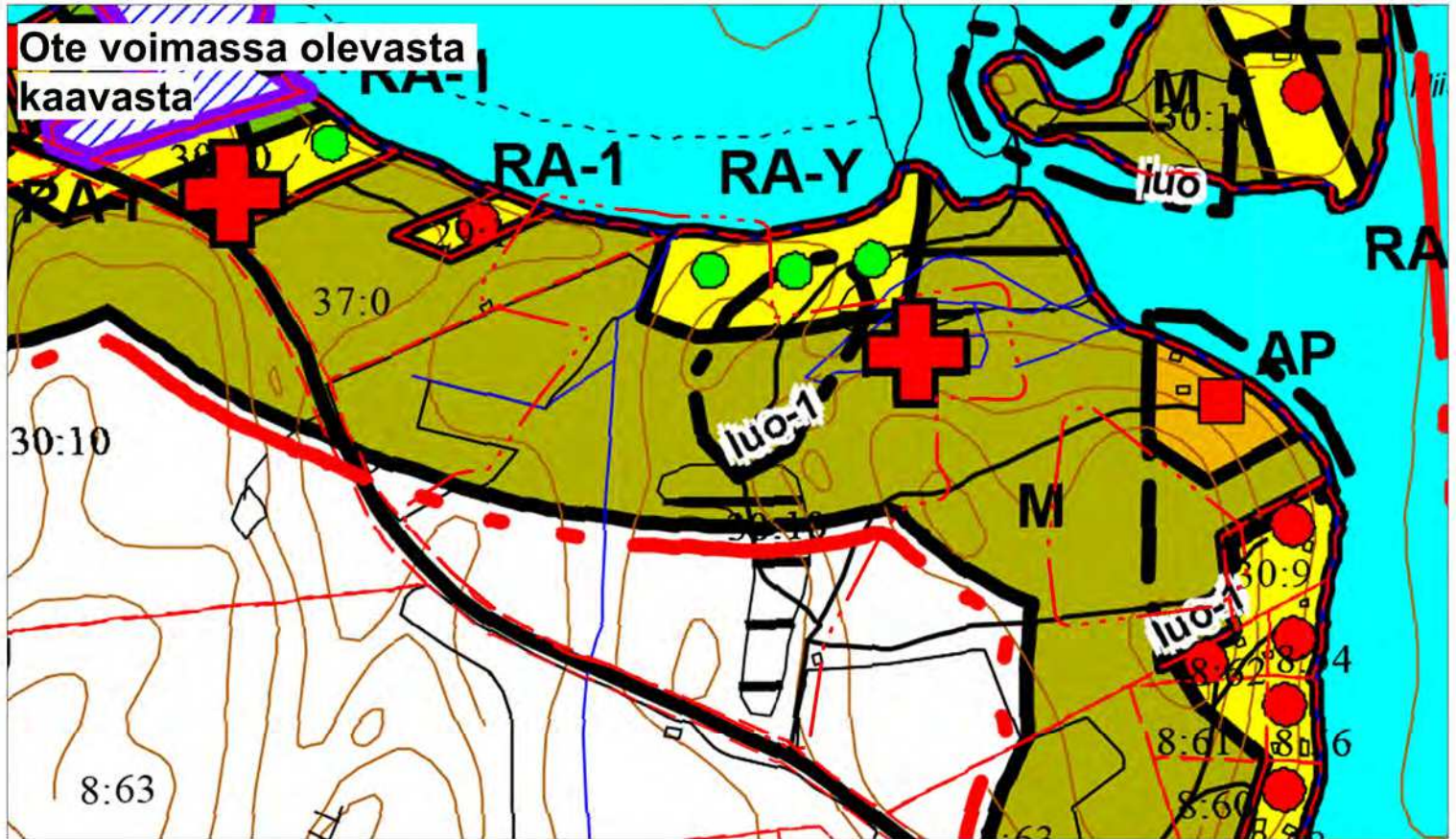


Kaavakartta (ehdotus)



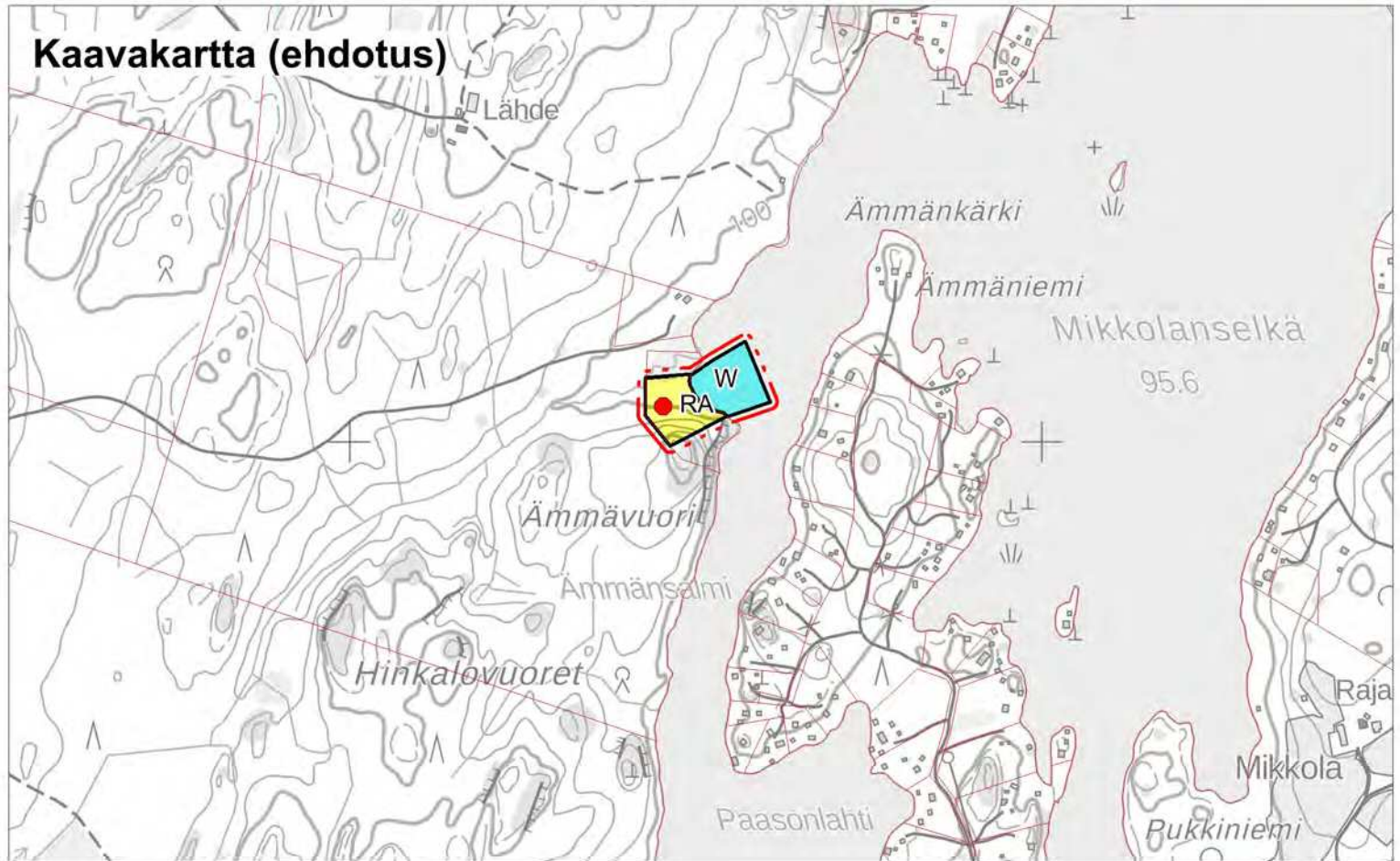
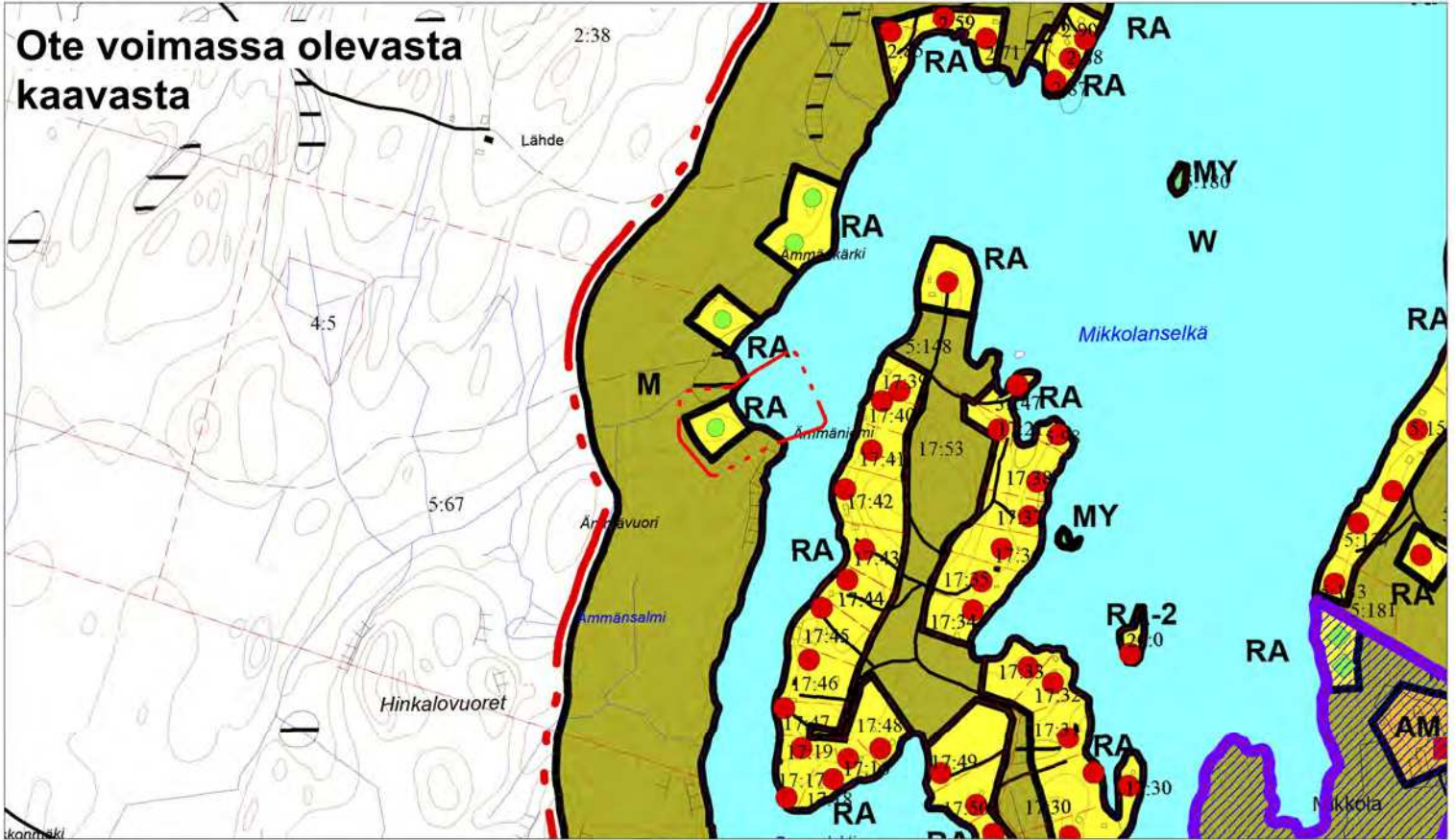
1:5 000

 Alue, jota kaavamuutos koskee



1:10 000

 Alue, jota kaavamuu-
tos koskee



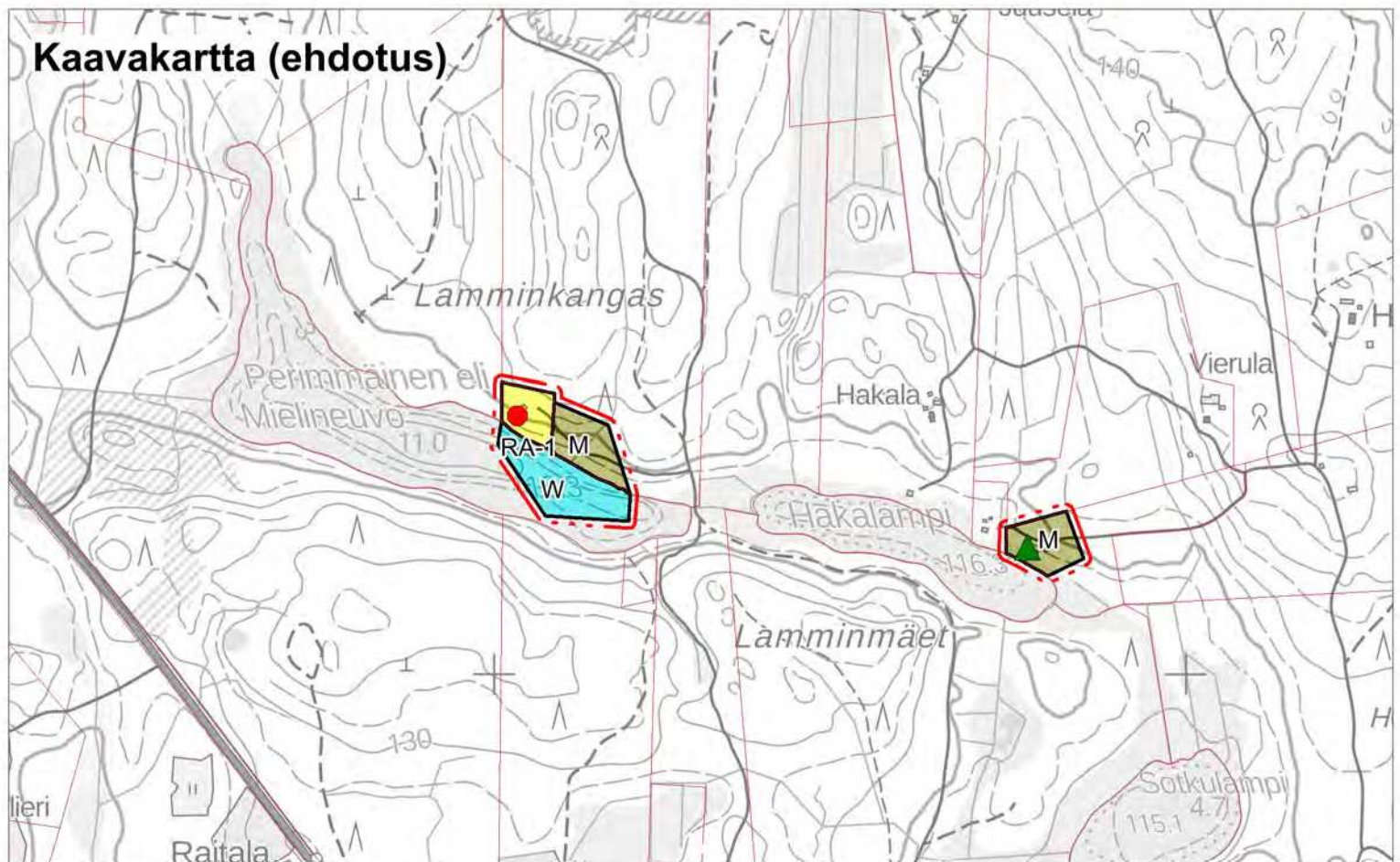
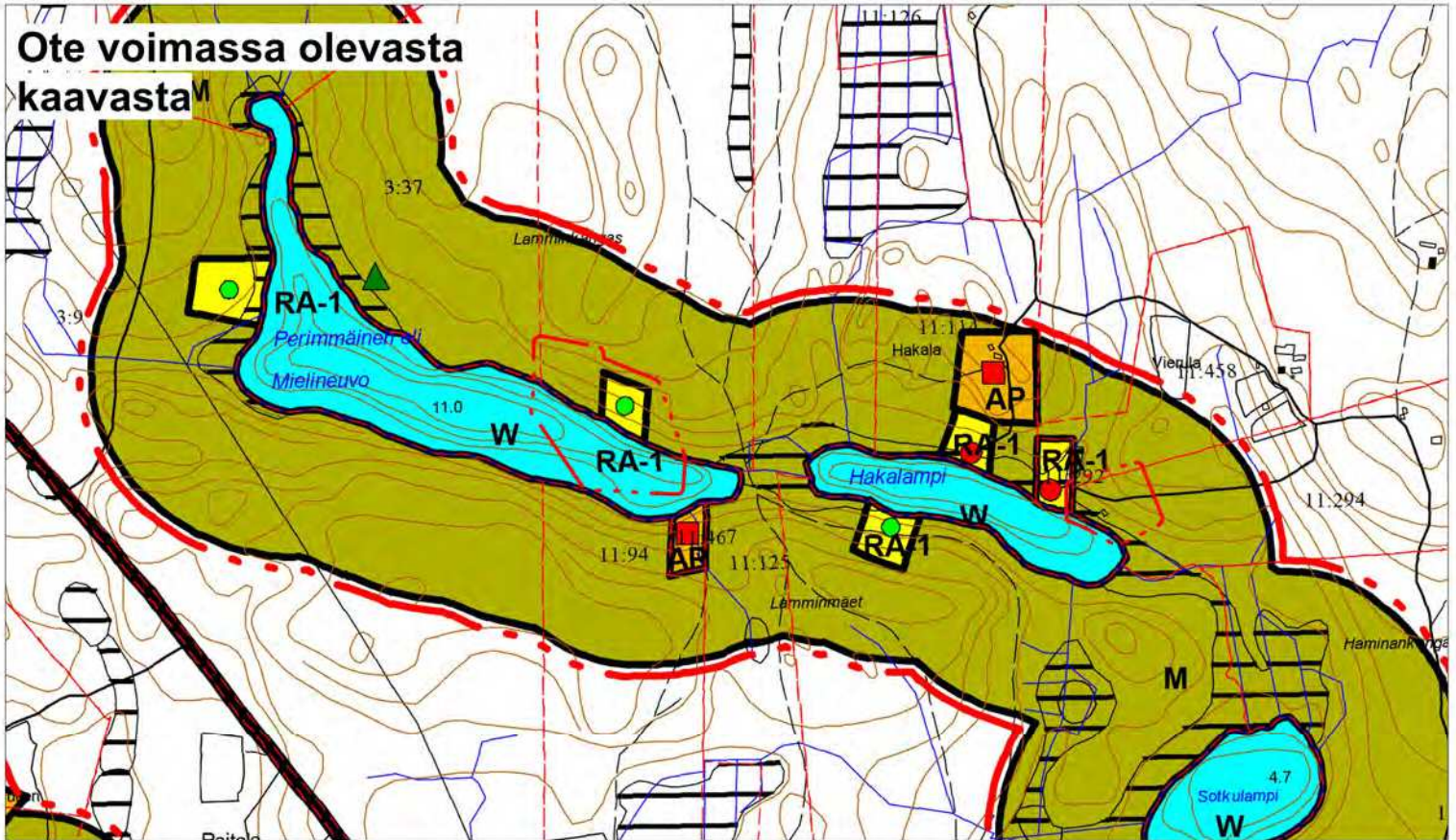
Pertunmaan kunta
Rantayleiskaavan muutos
Ehdotus 17.3.2026

Kohde 4 ja 10

1:10 000



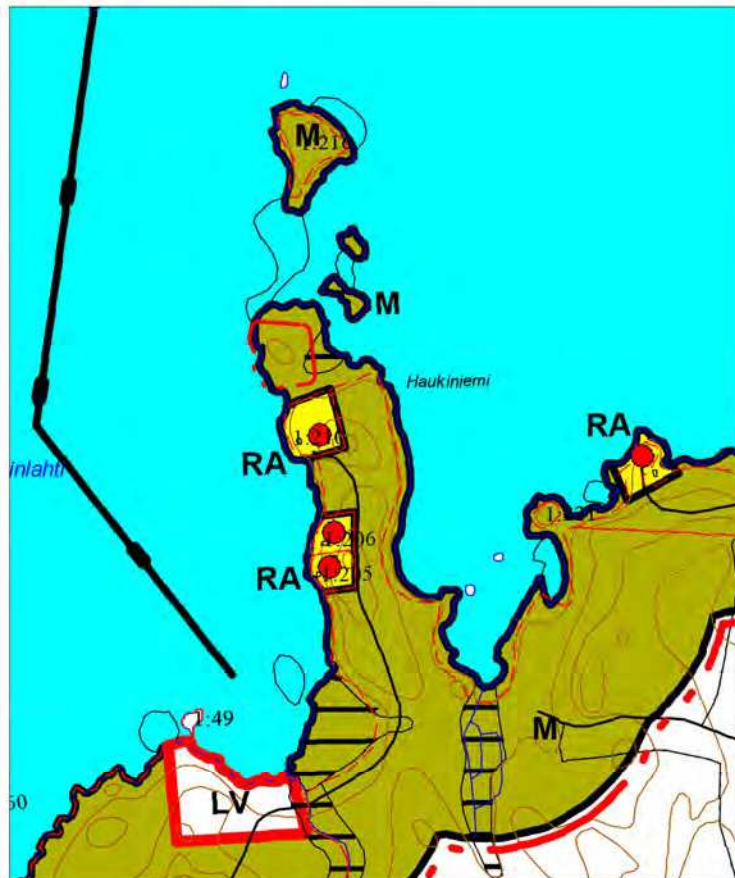
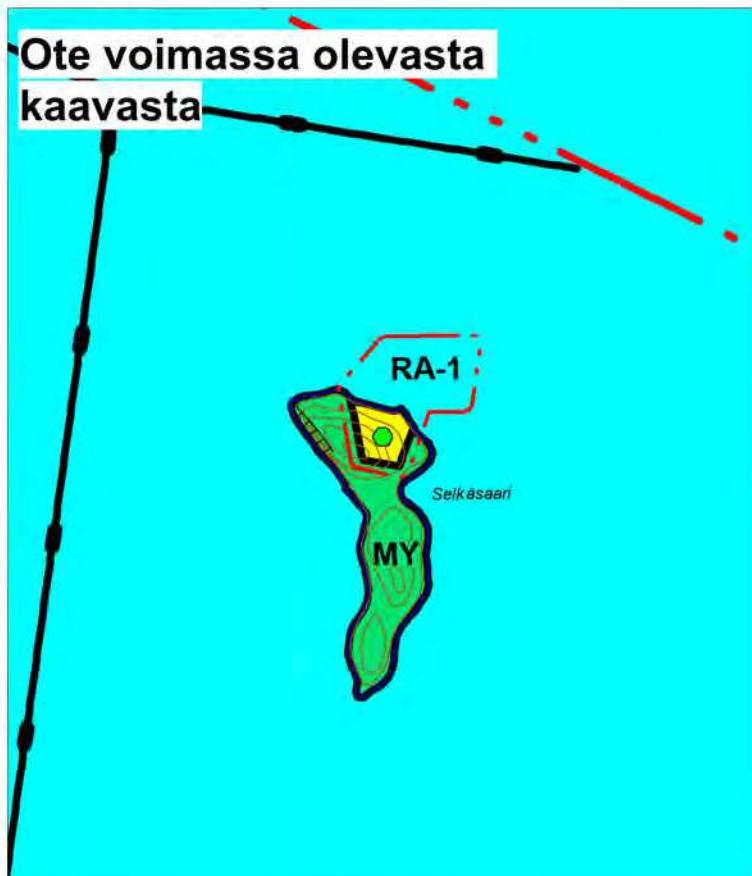
Alue, jota kaavamuu-
tos koskee



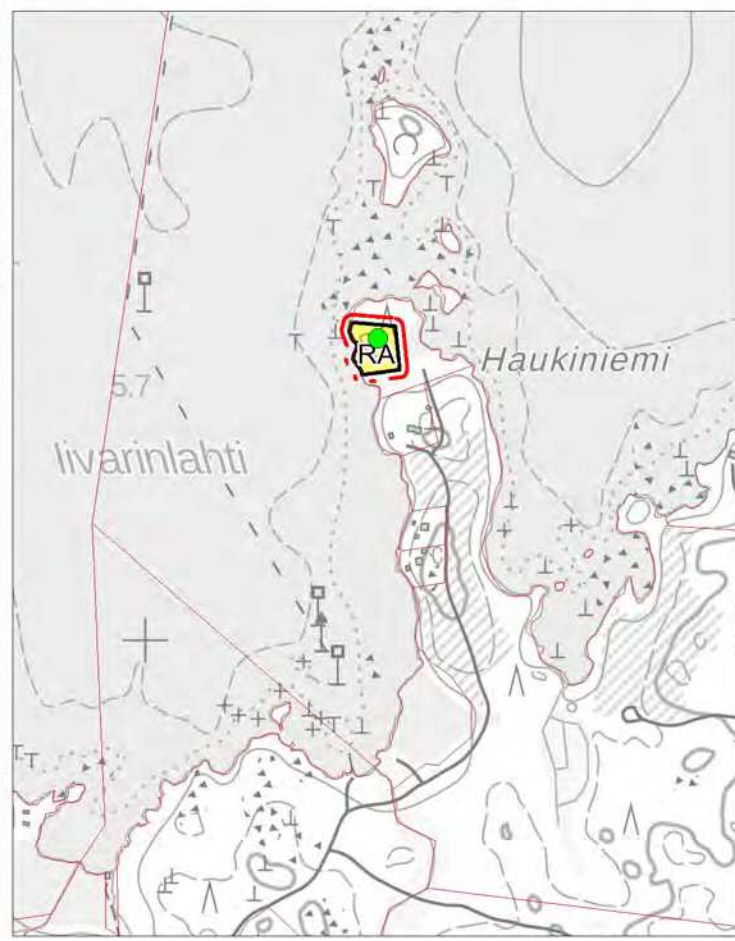
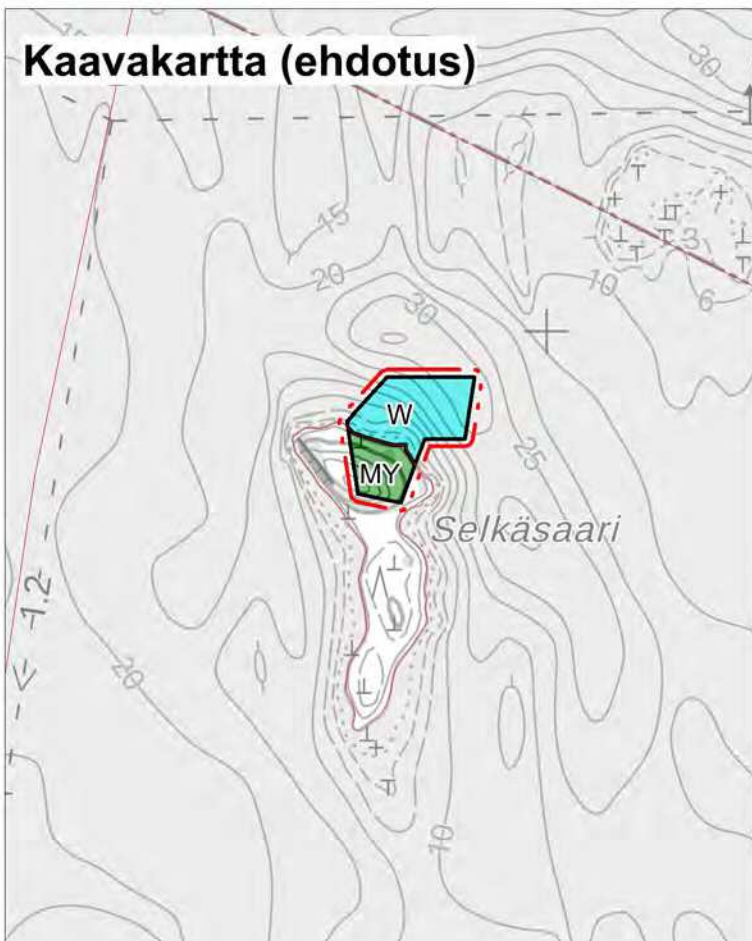
1:10 000

 Alue, jota kaavamuutos koskee

Ote voimassa olevasta
kaavasta



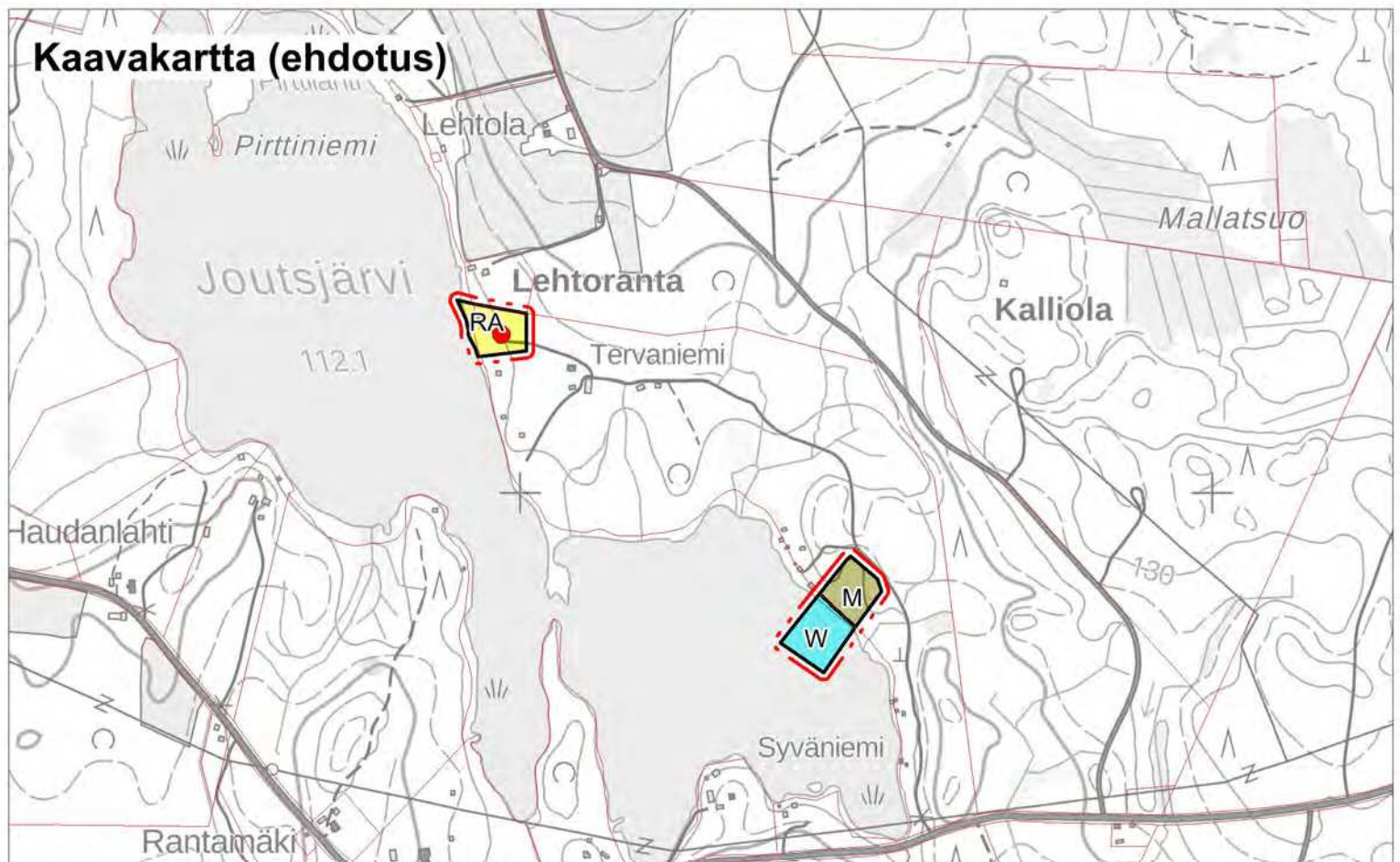
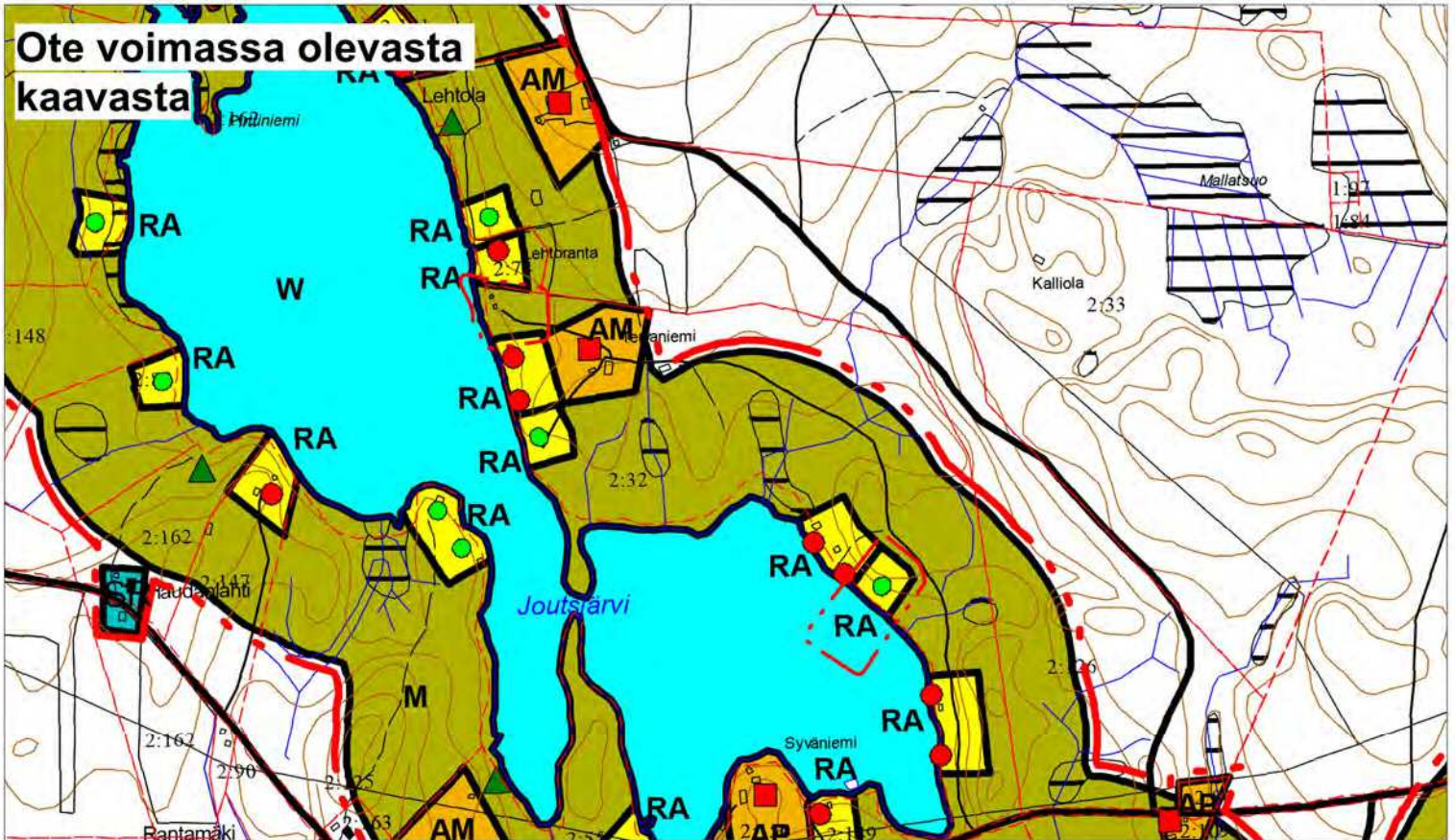
Kaavakartta (ehdotus)



1:10 000



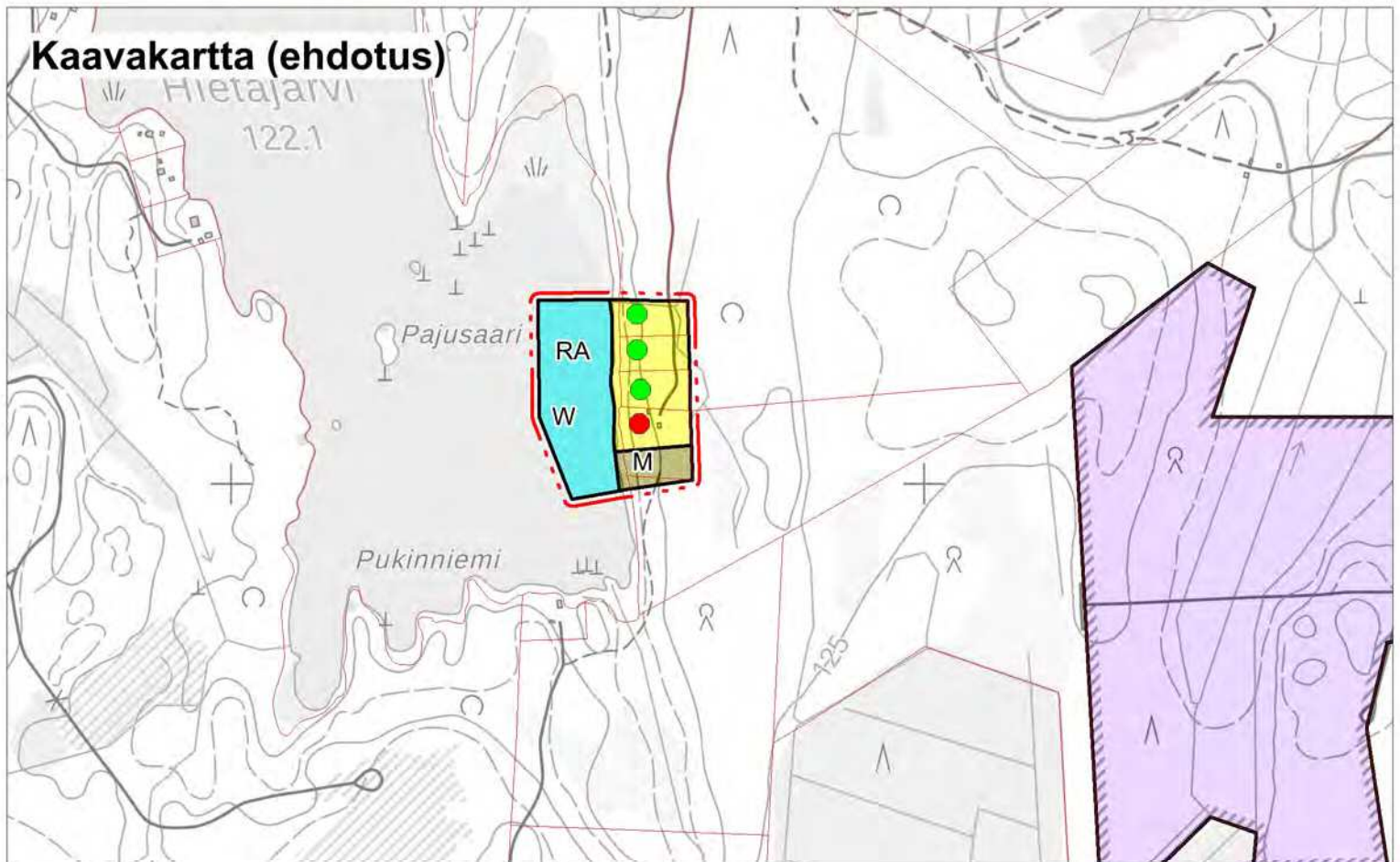
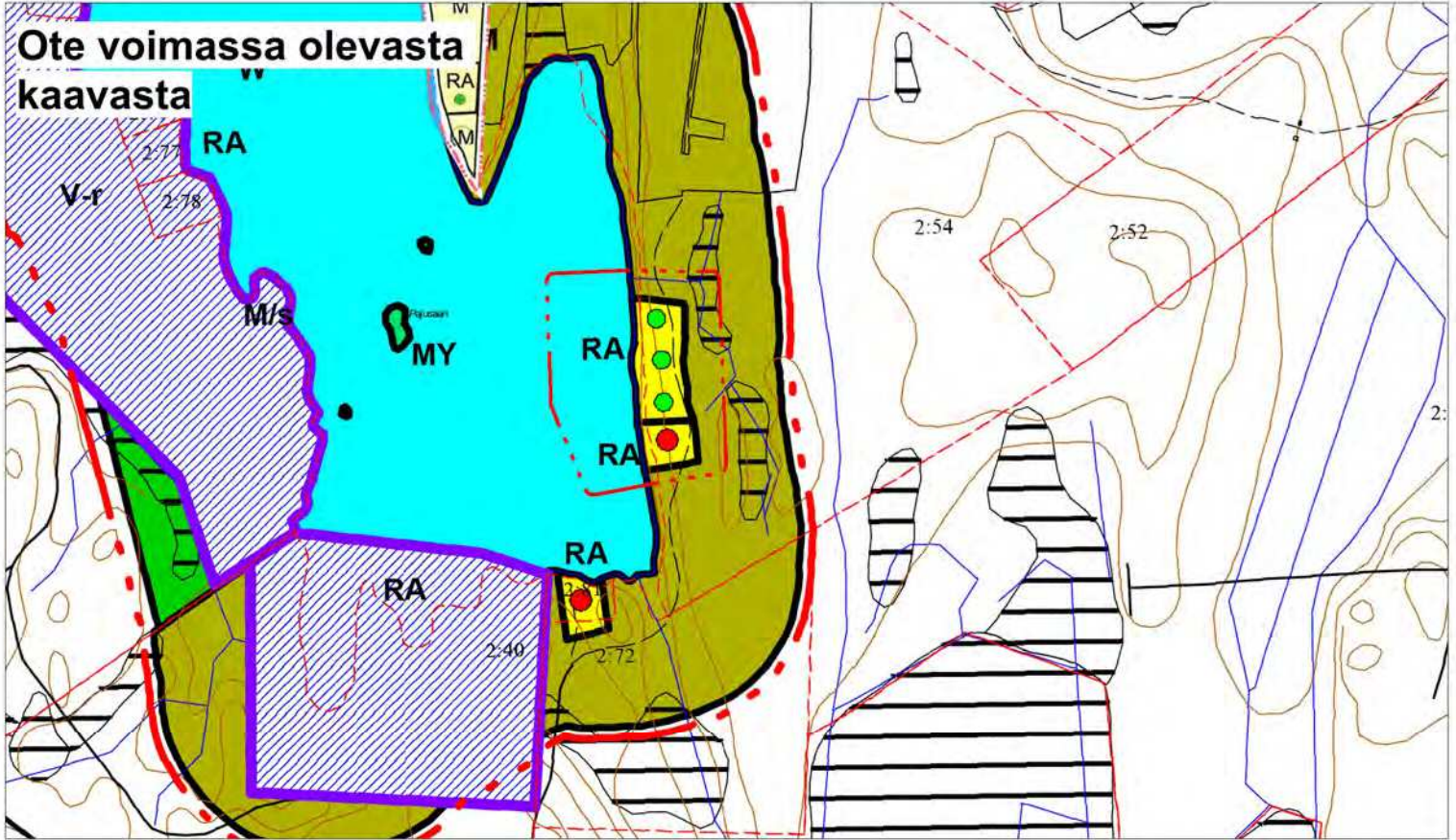
Alue, jota kaavamuutos koskee



1:10 000



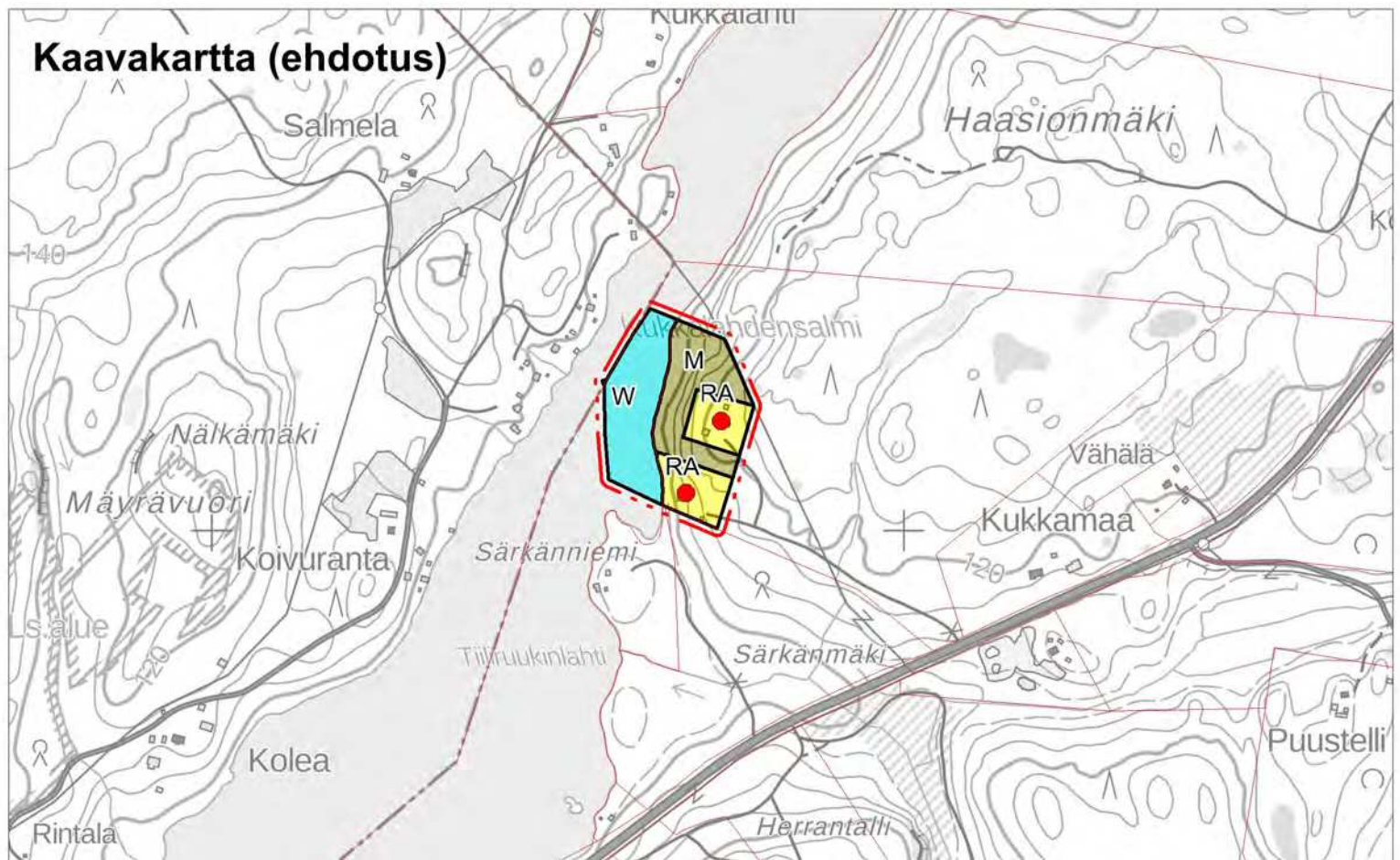
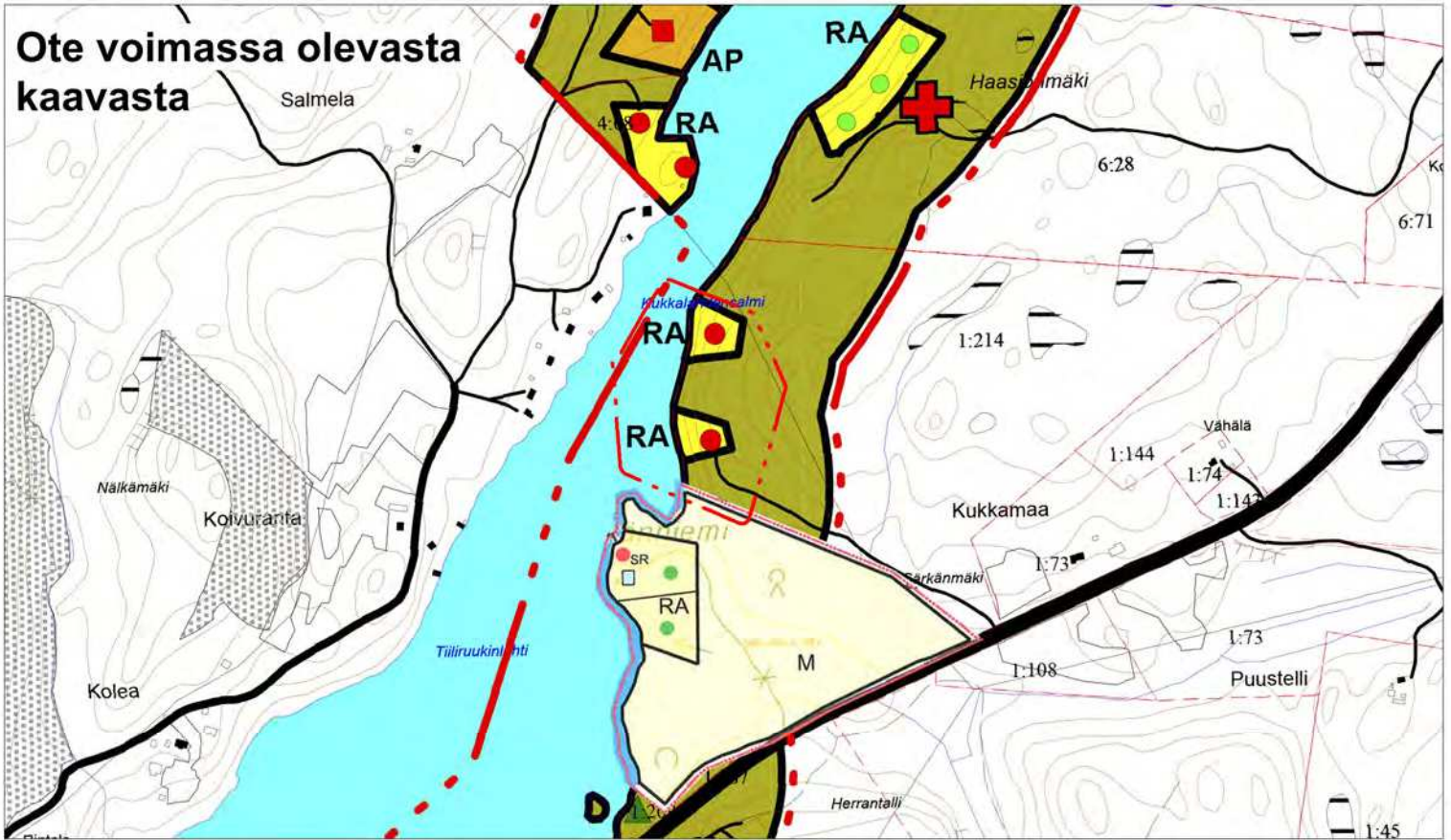
Alue, jota kaavamuutos koskee



1:10 000



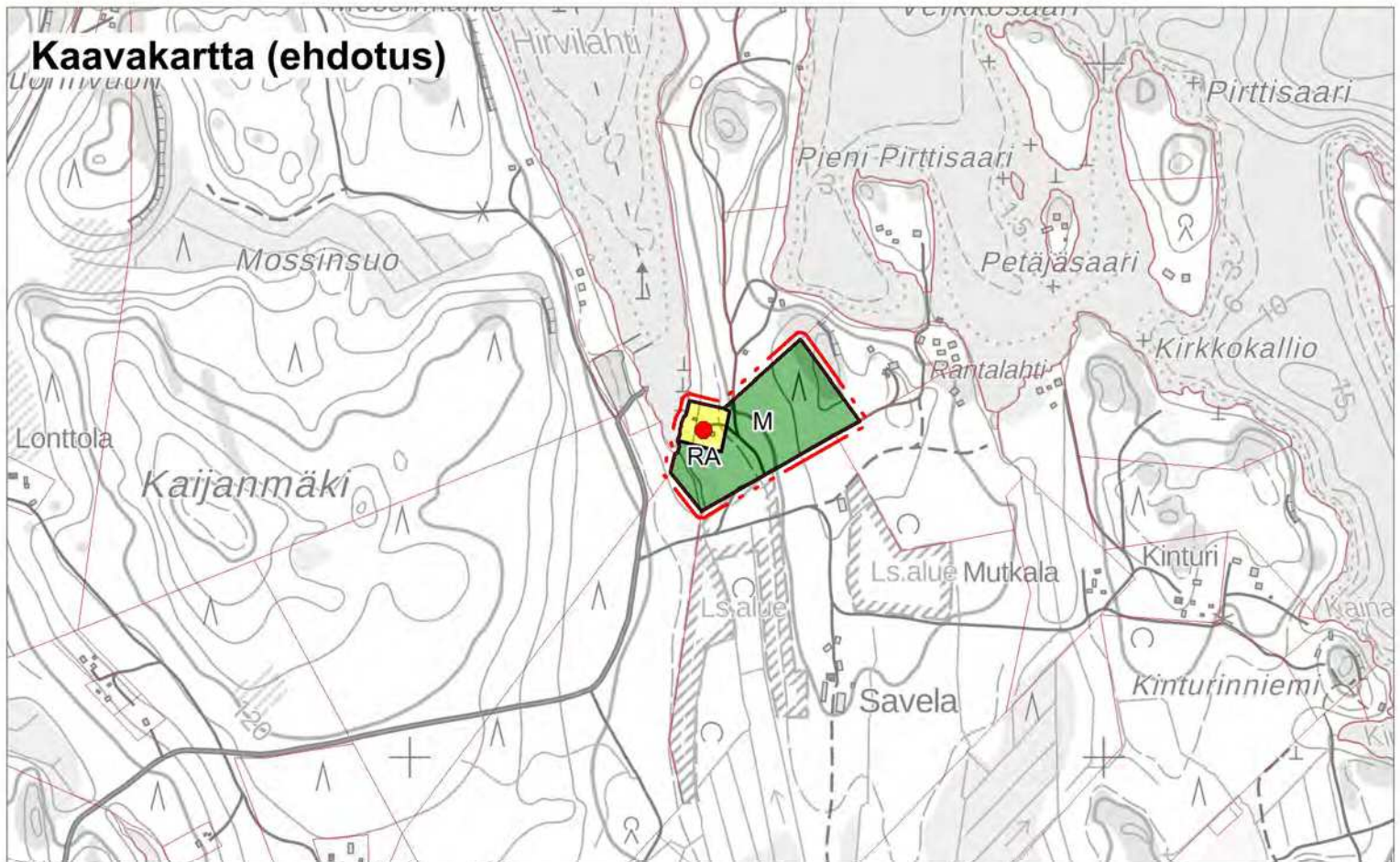
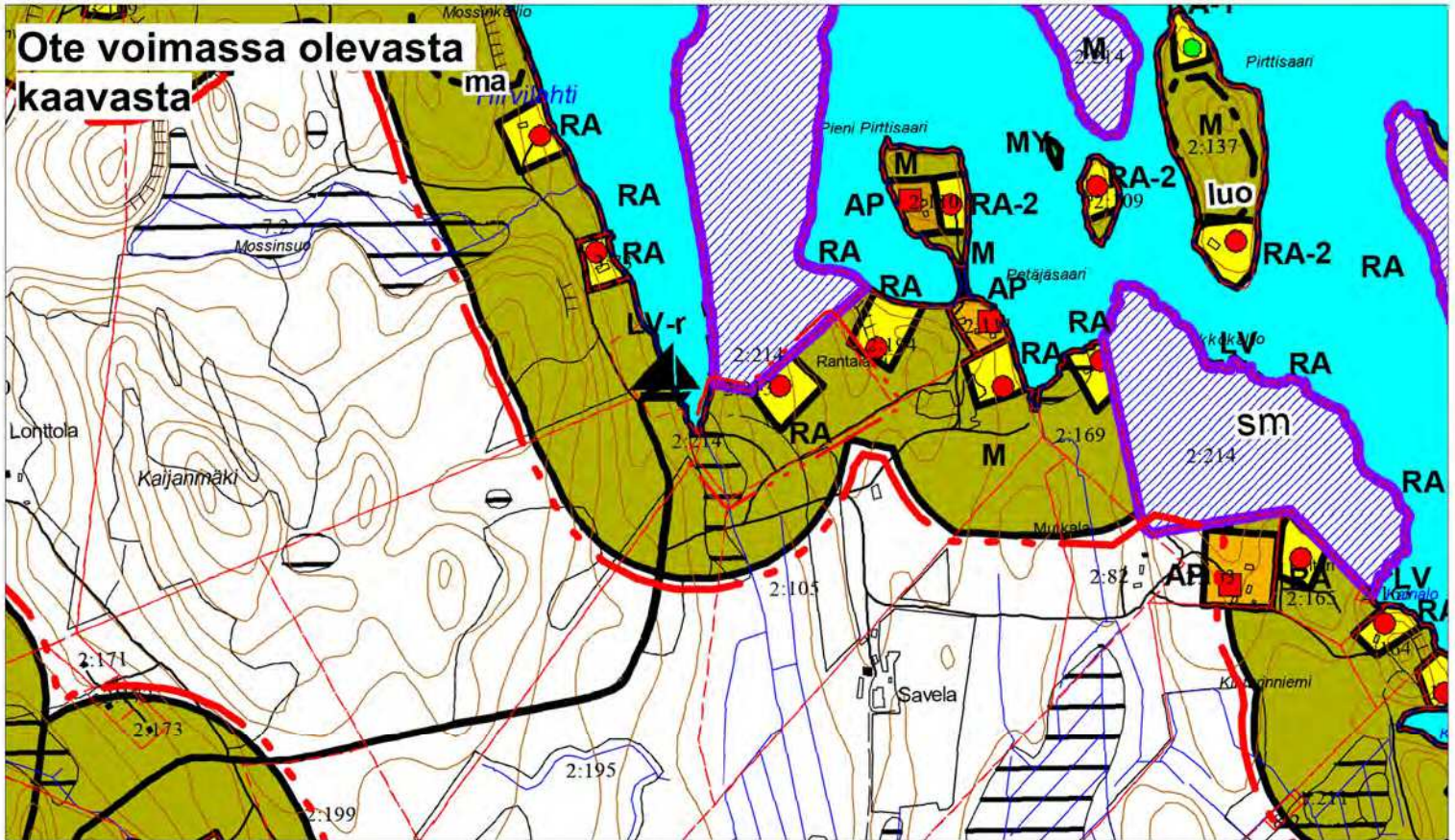
Alue, jota kaavamuu-
tos koskee




1:10 000

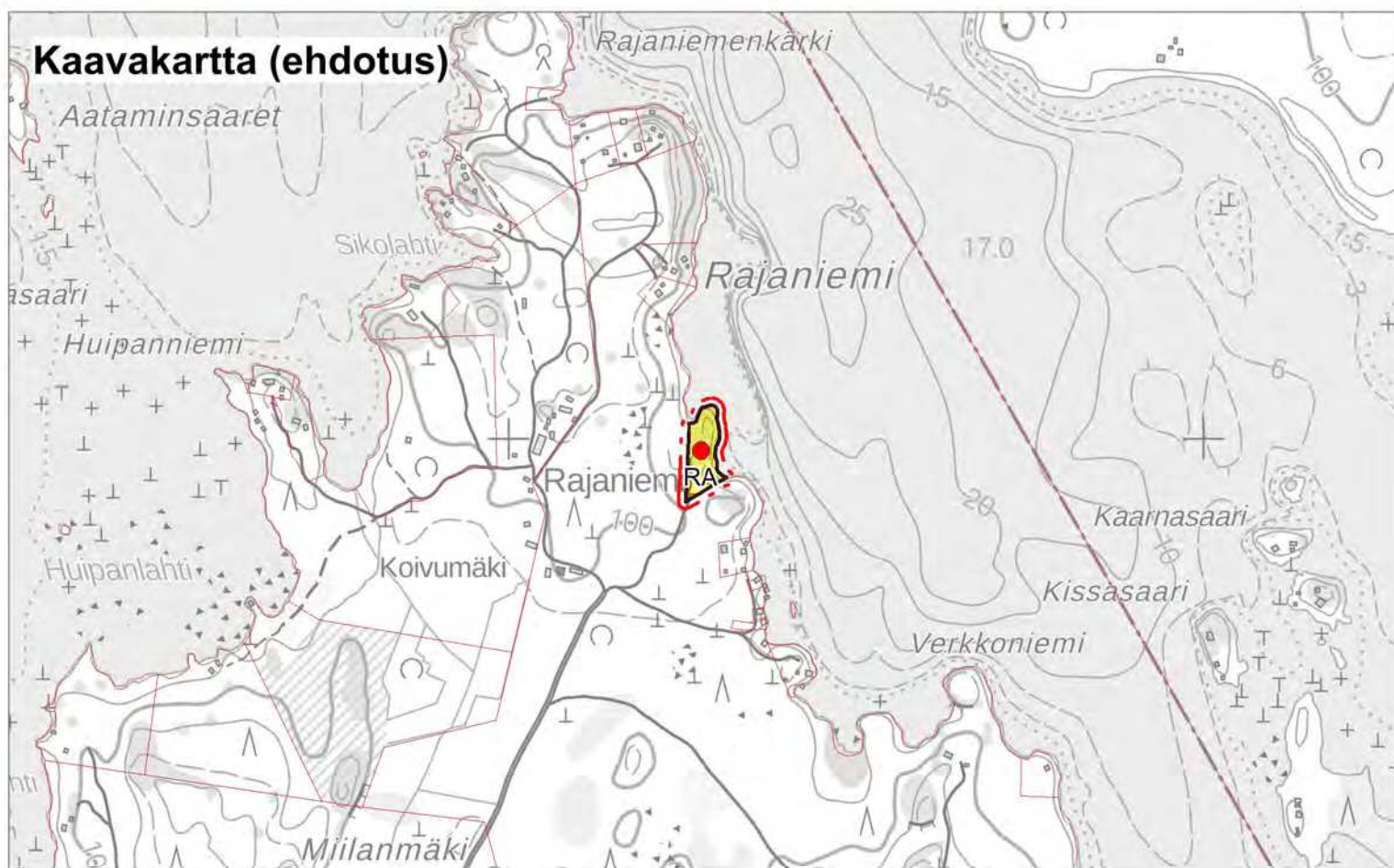
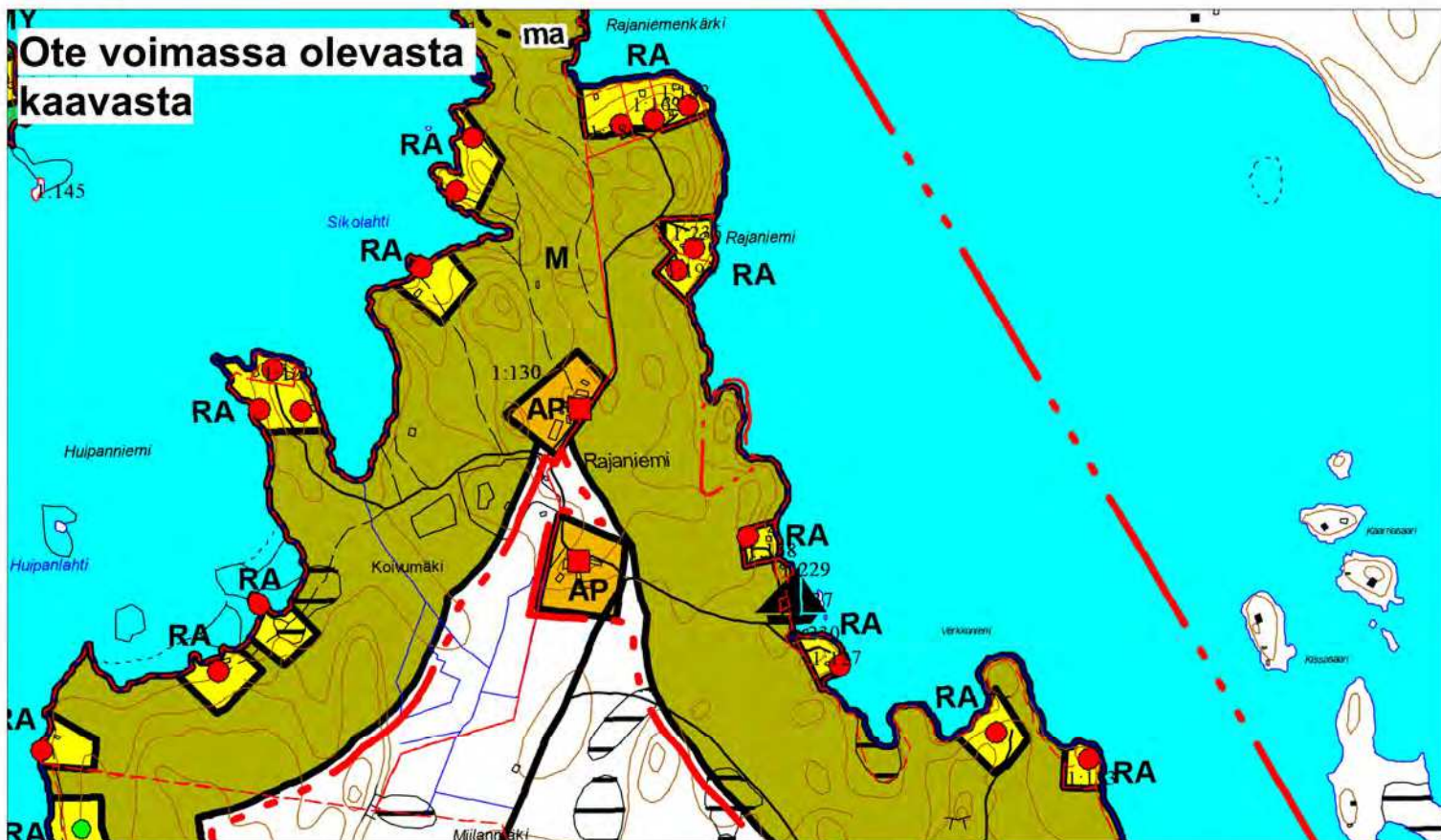


Alue, jota kaavamuutos koskee



1:10 000

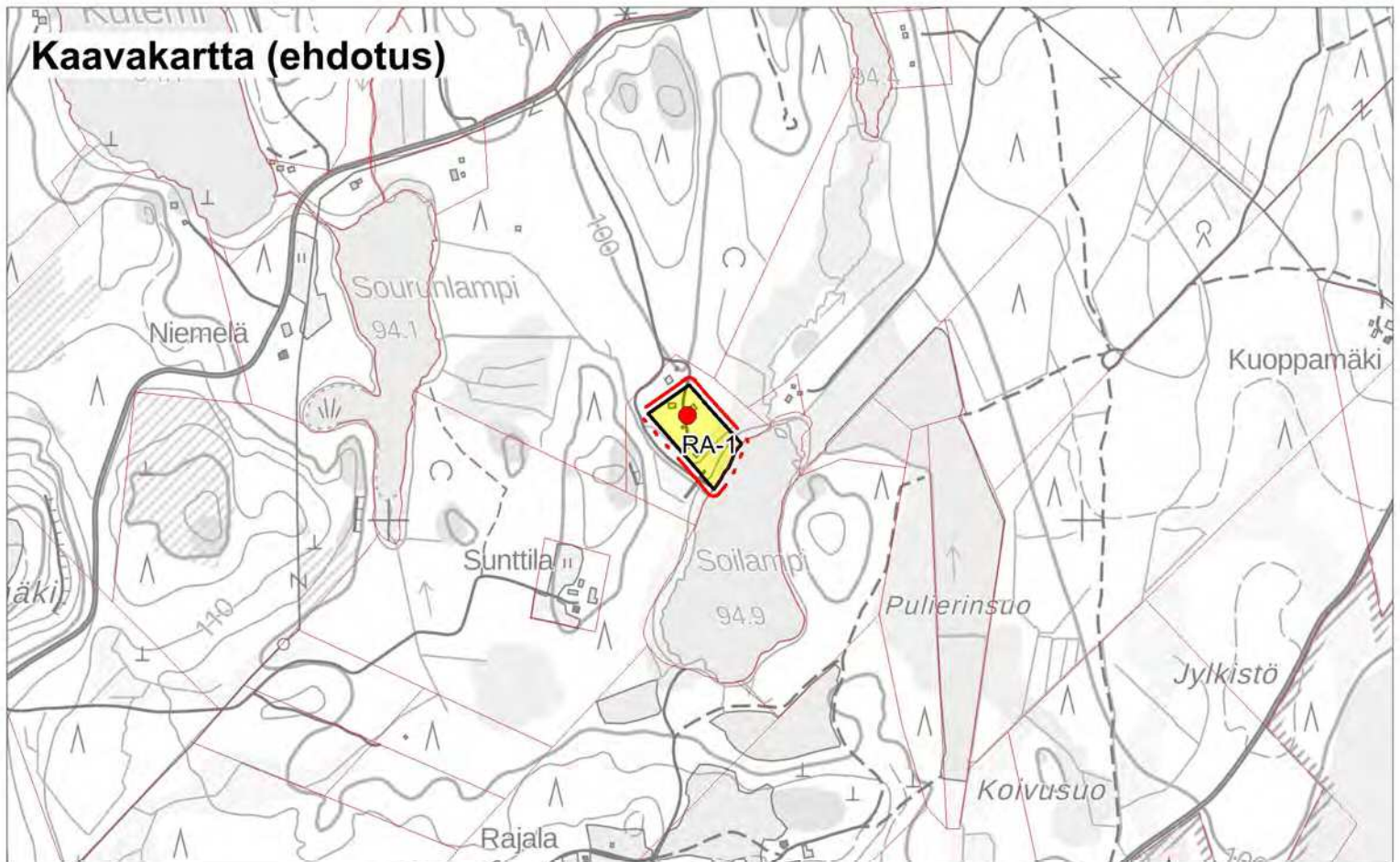
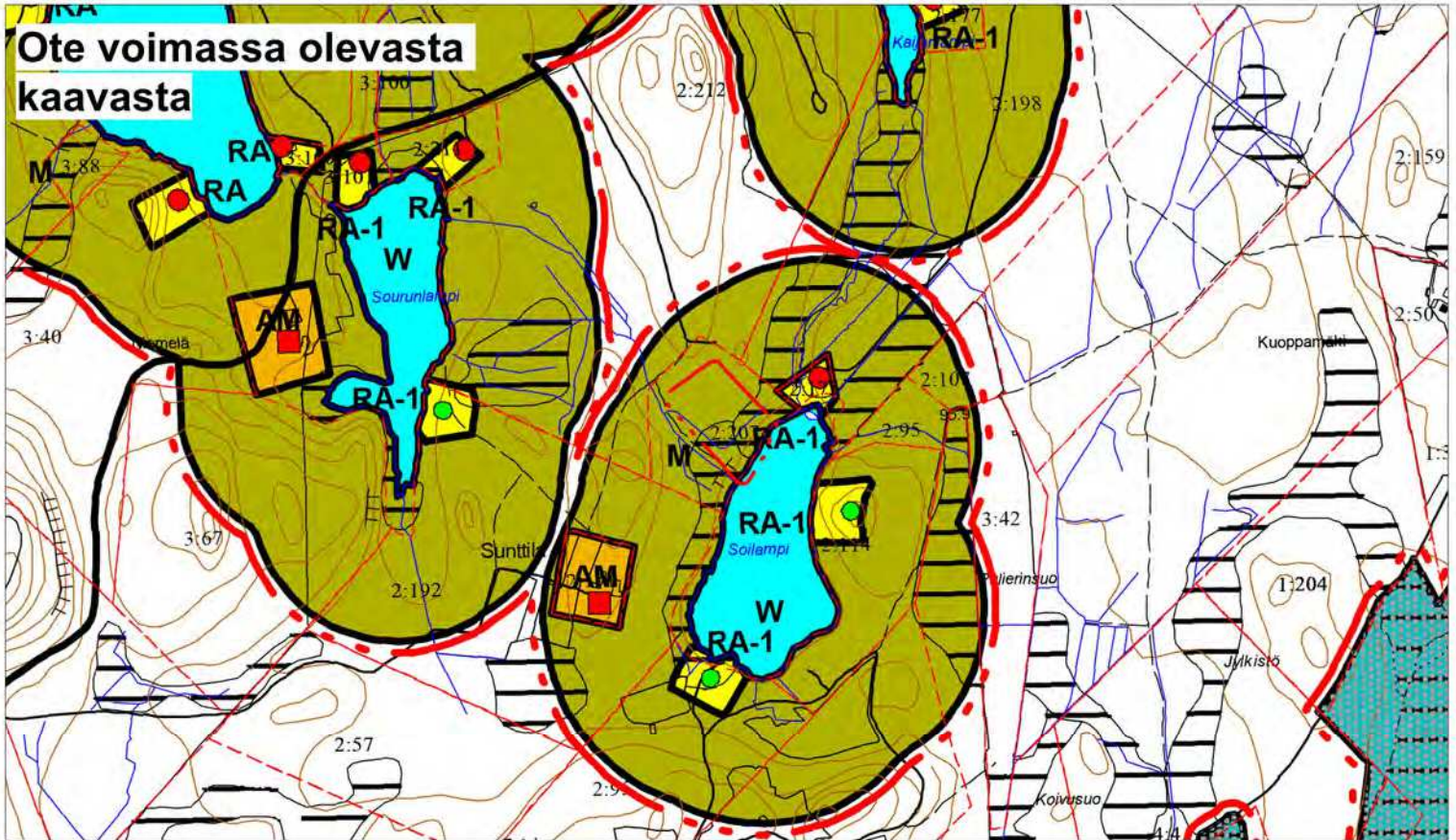
 Alue, jota kaavamuu-
tos koskee



1:10 000



Alue, jota kaavamuutos koskee



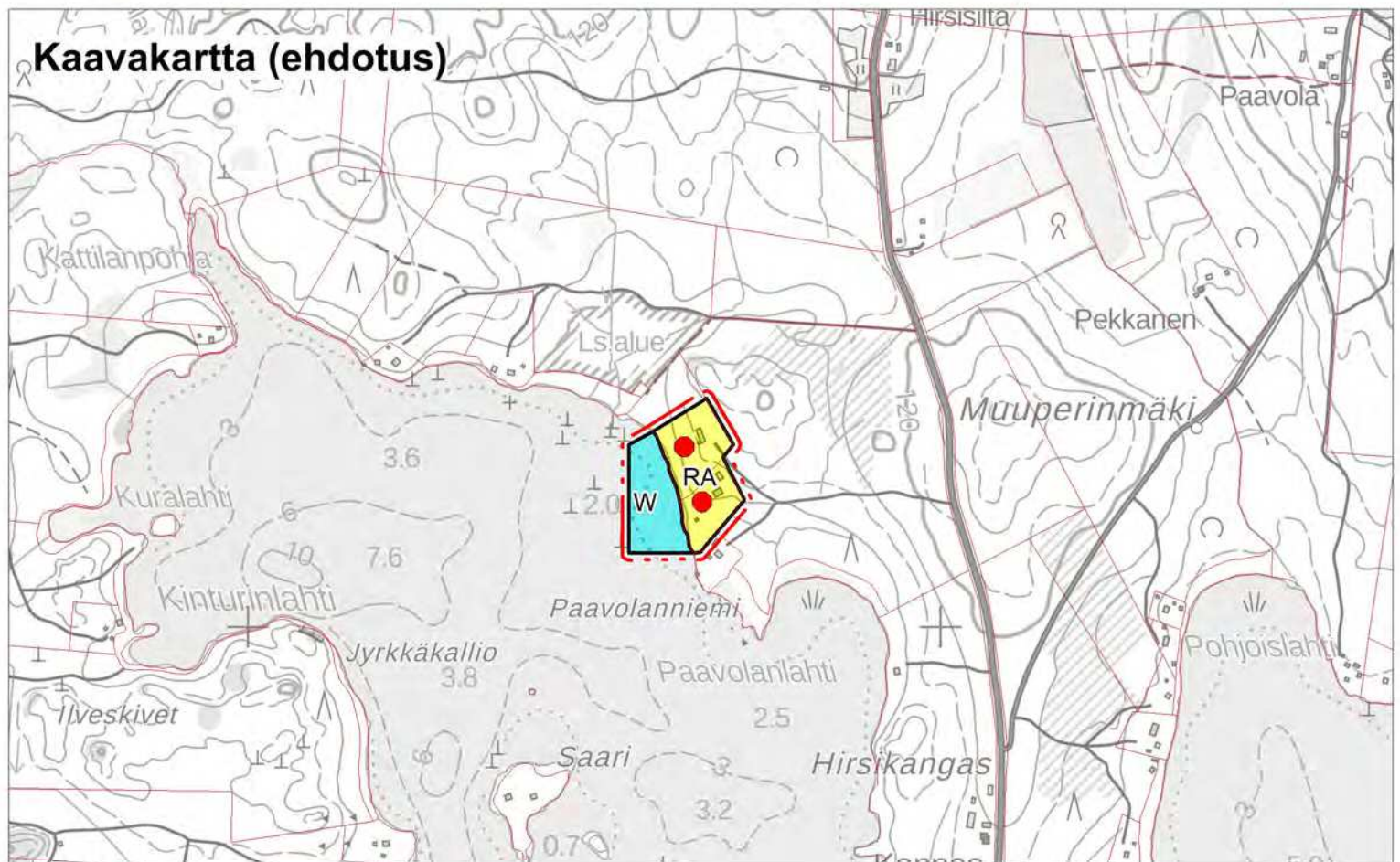
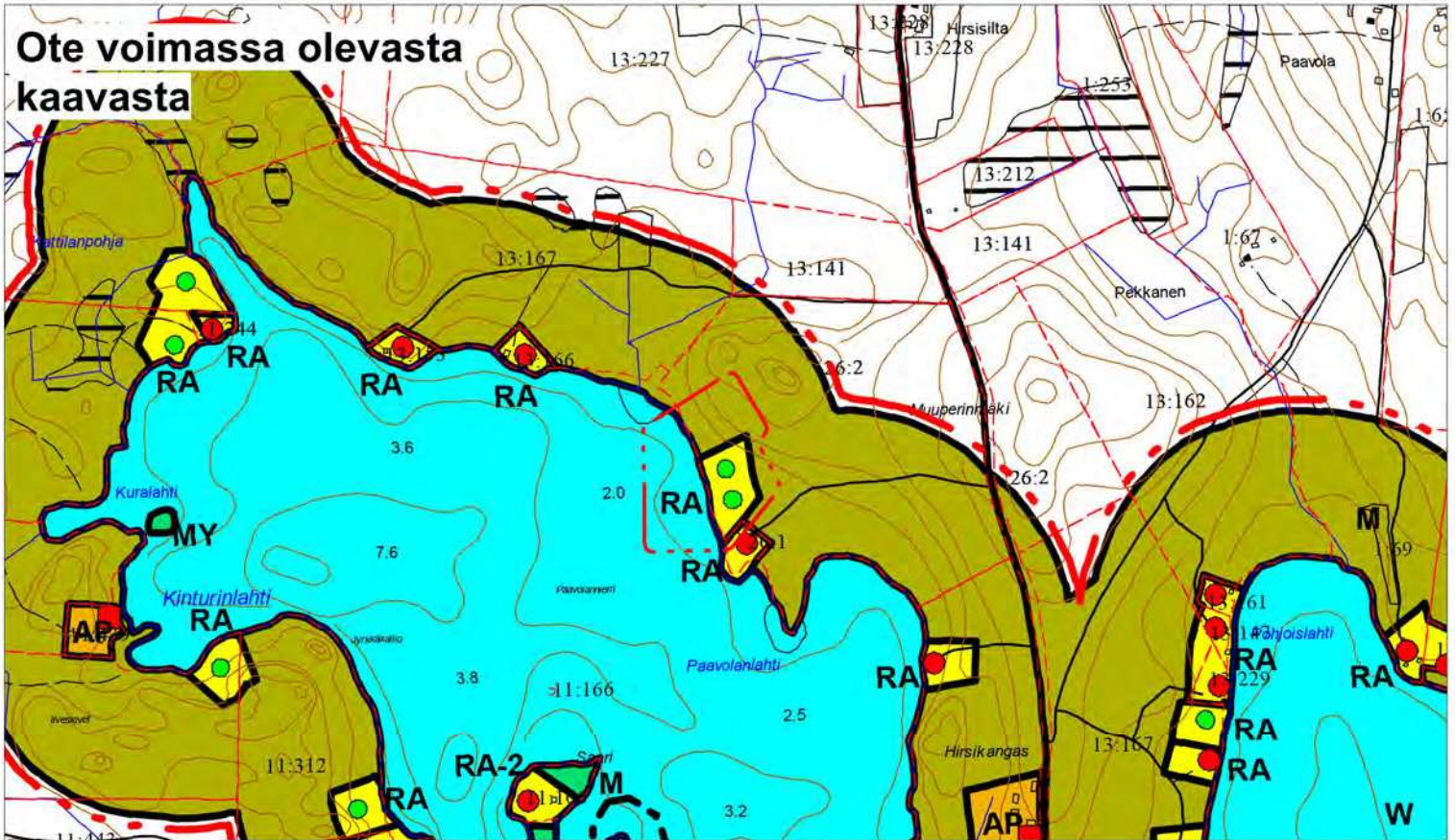
Pertunmaan kunta
Rantayleiskaavan muutos
Ehdotus 17.3.2026

Kohde 14

1:10 000



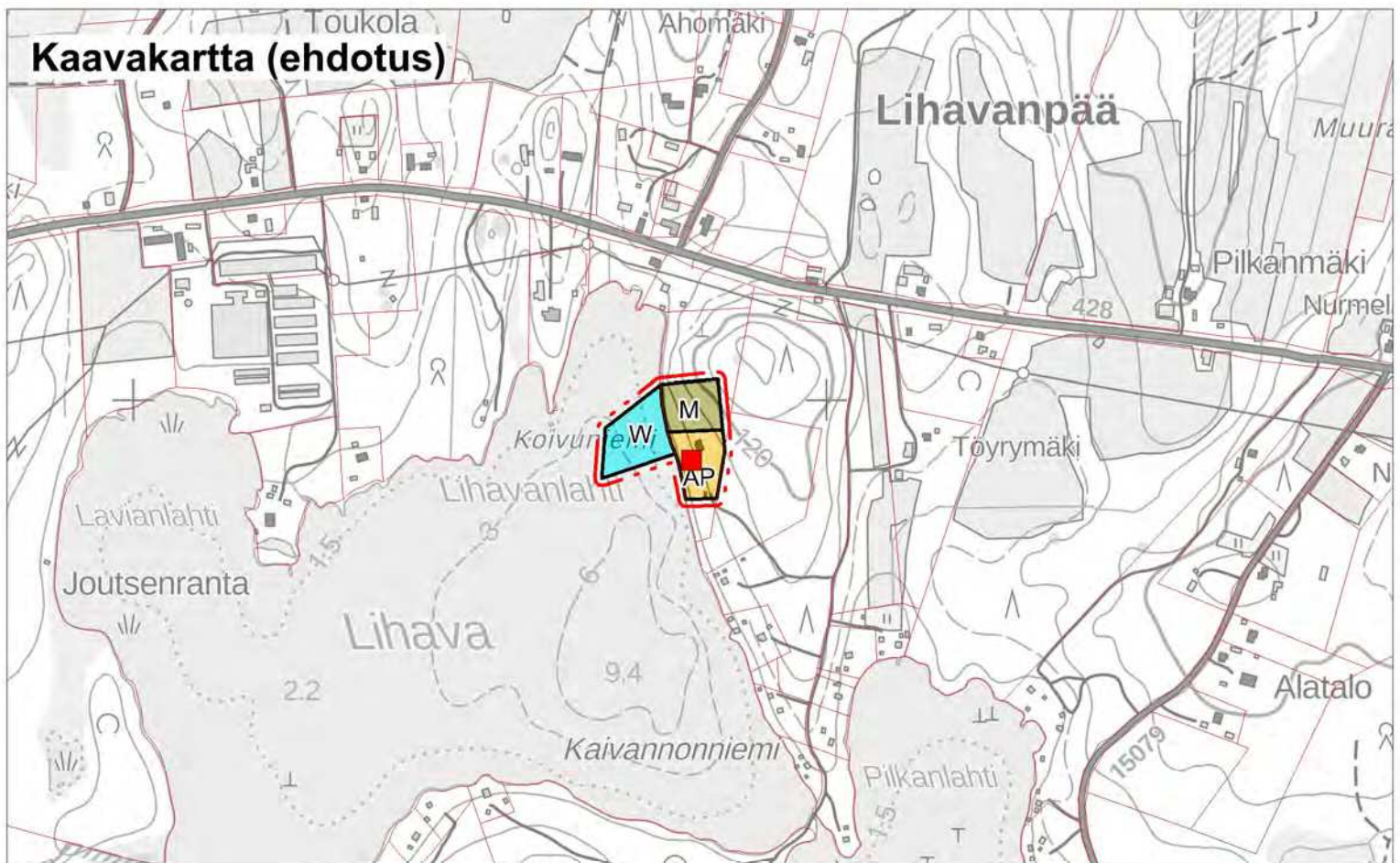
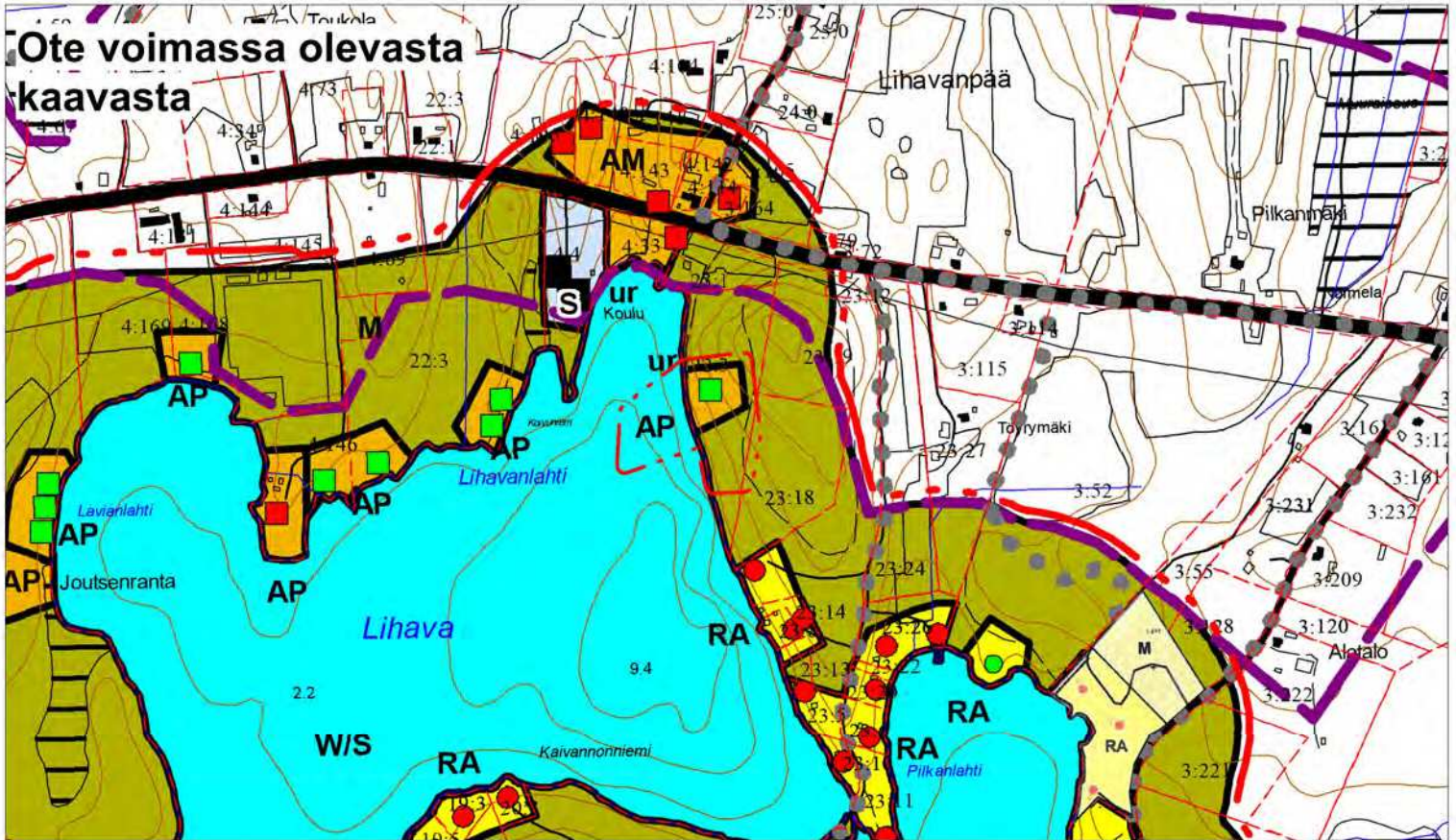
Alue, jota kaavamuutos koskee



1:10 000



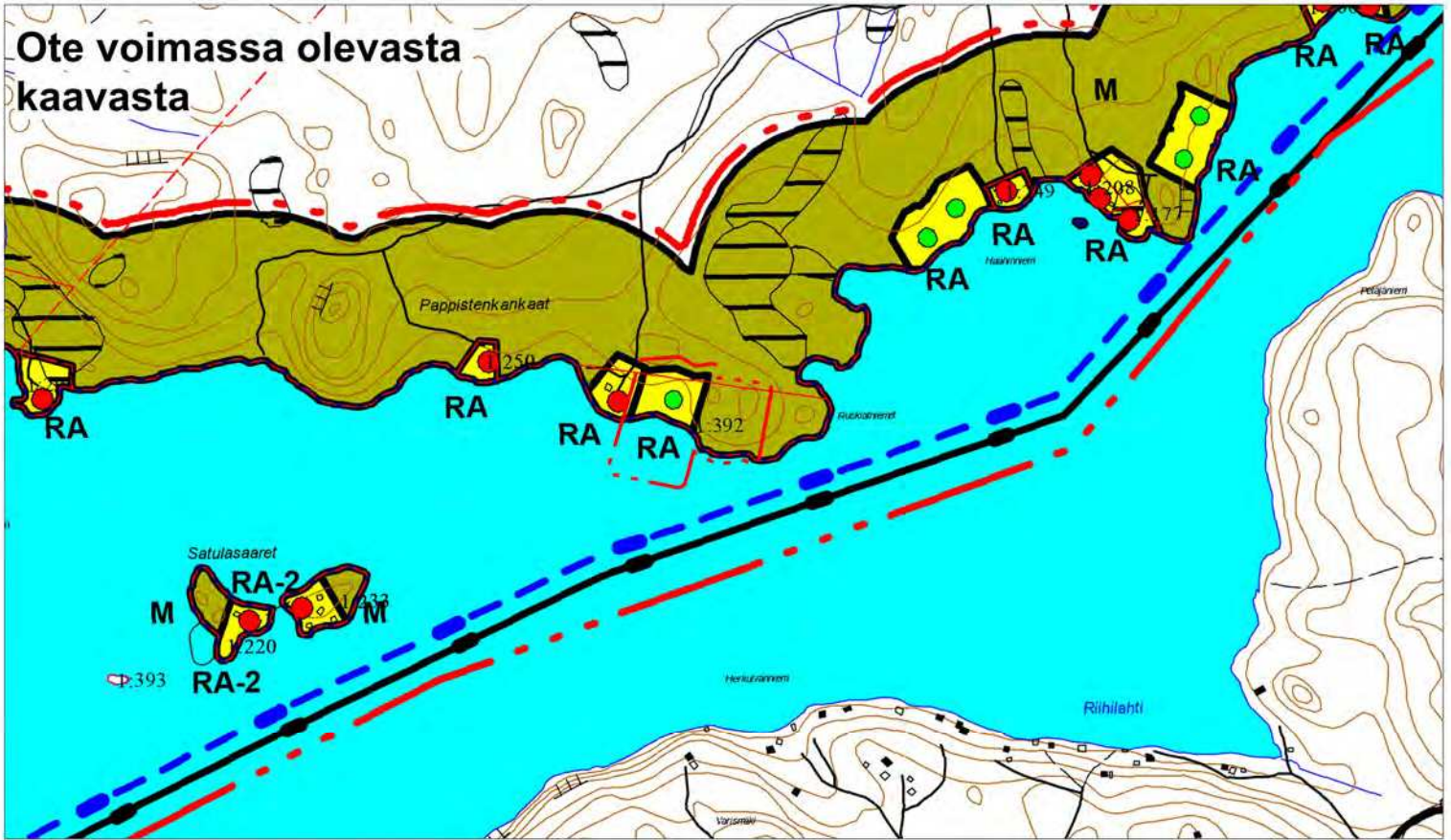
Alue, jota kaavamuutos koskee



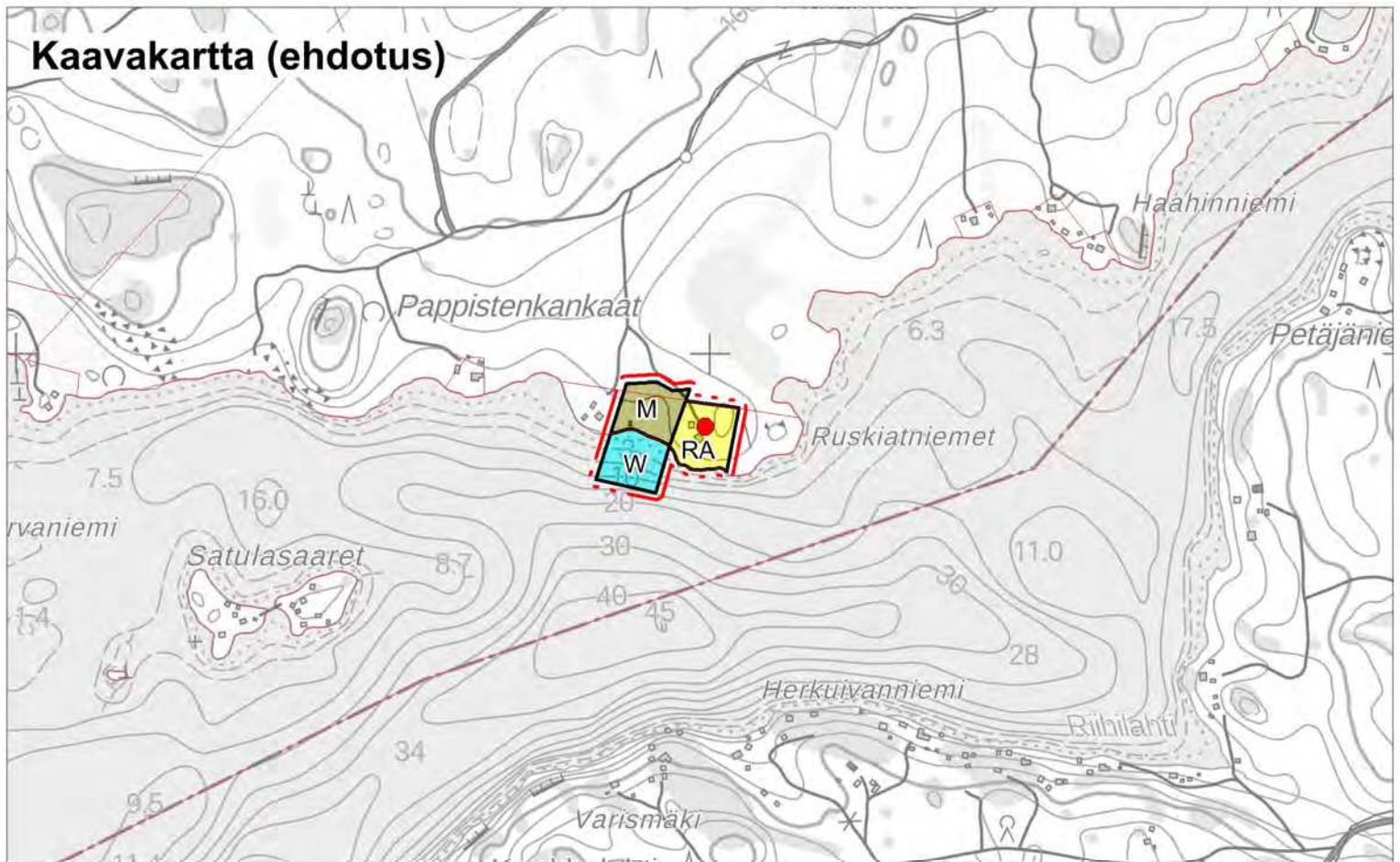
1:10 000



Alue, jota kaavamuutos koskee



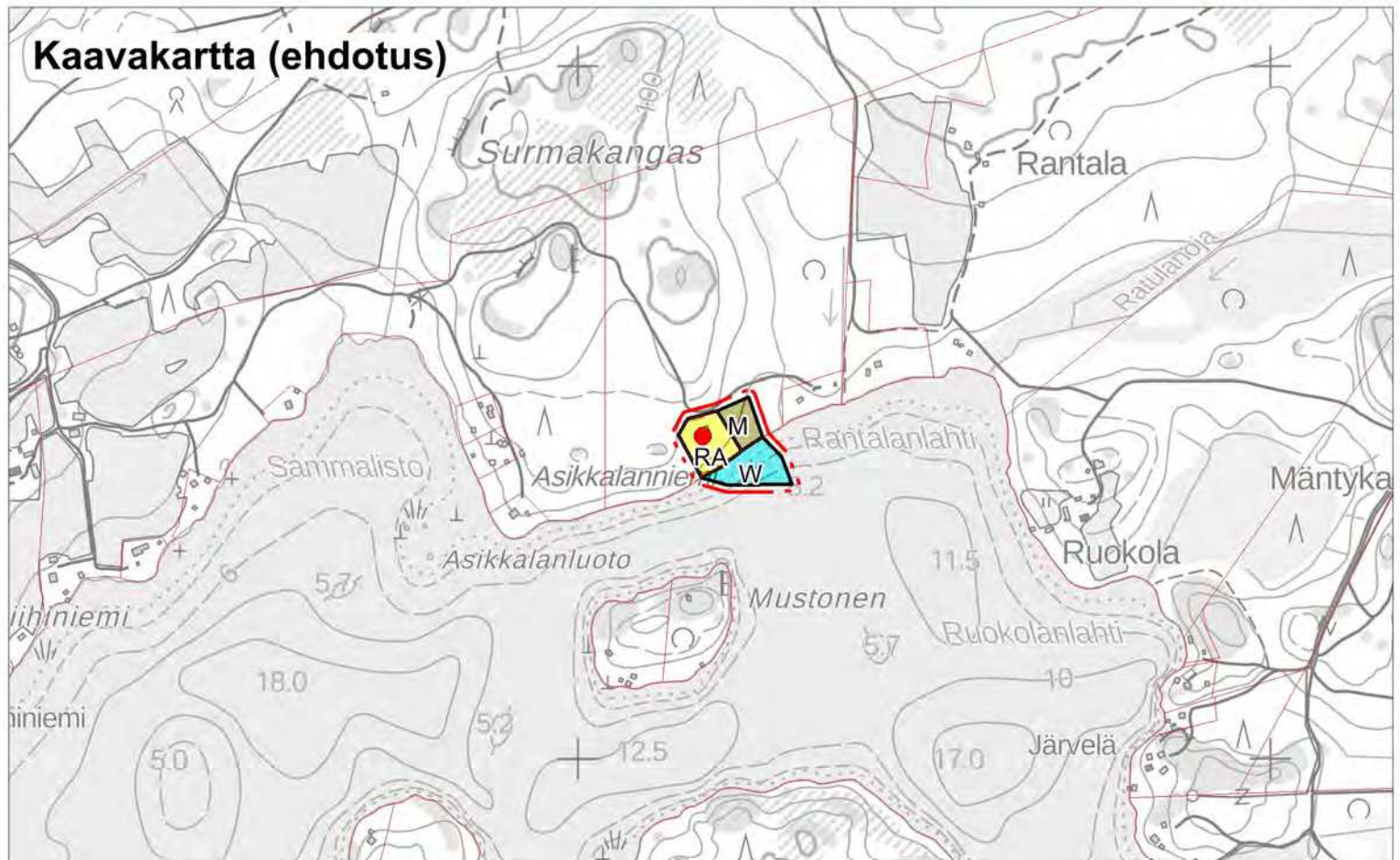
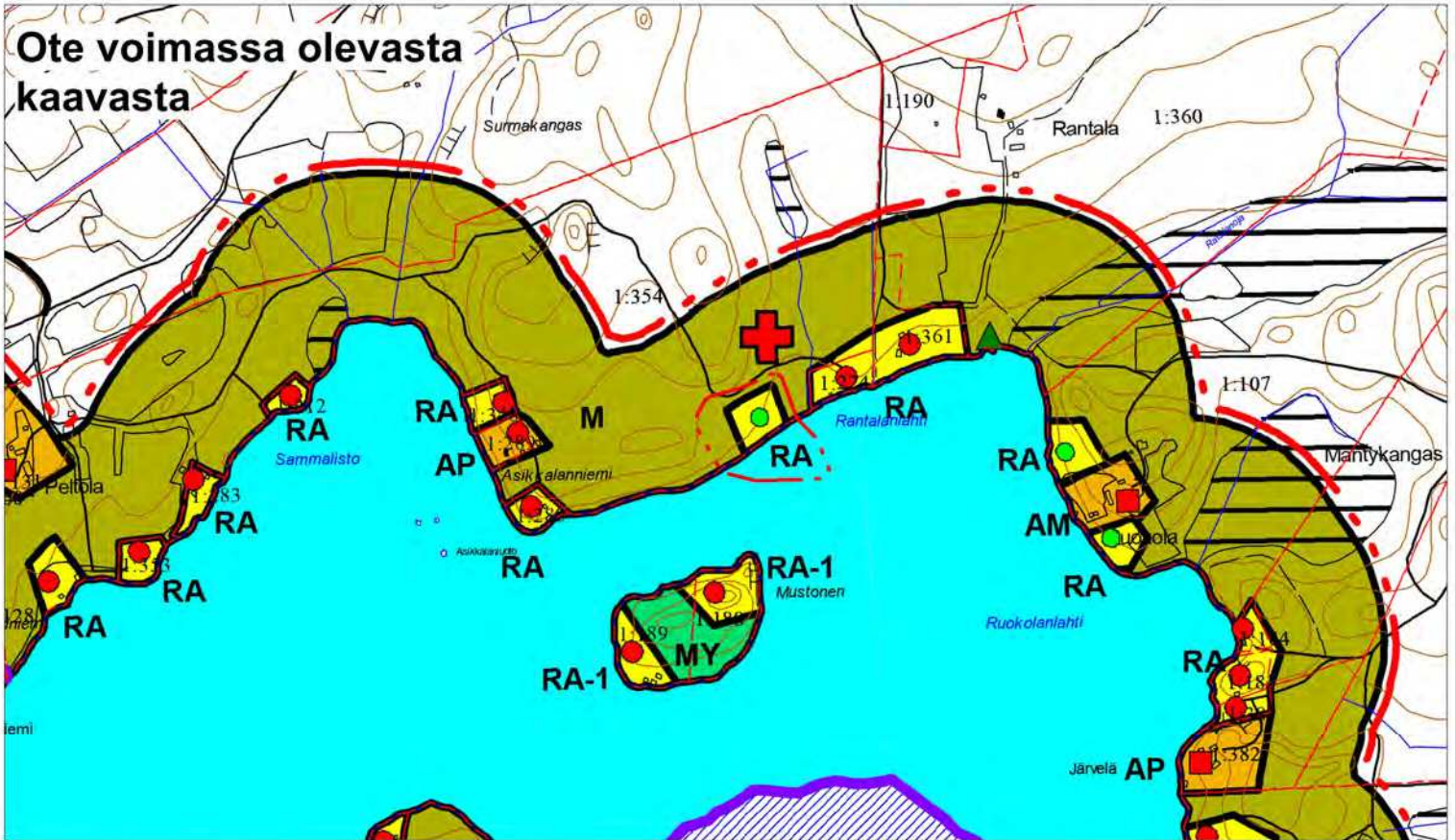
Kaavakartta (ehdotus)



1:10 000



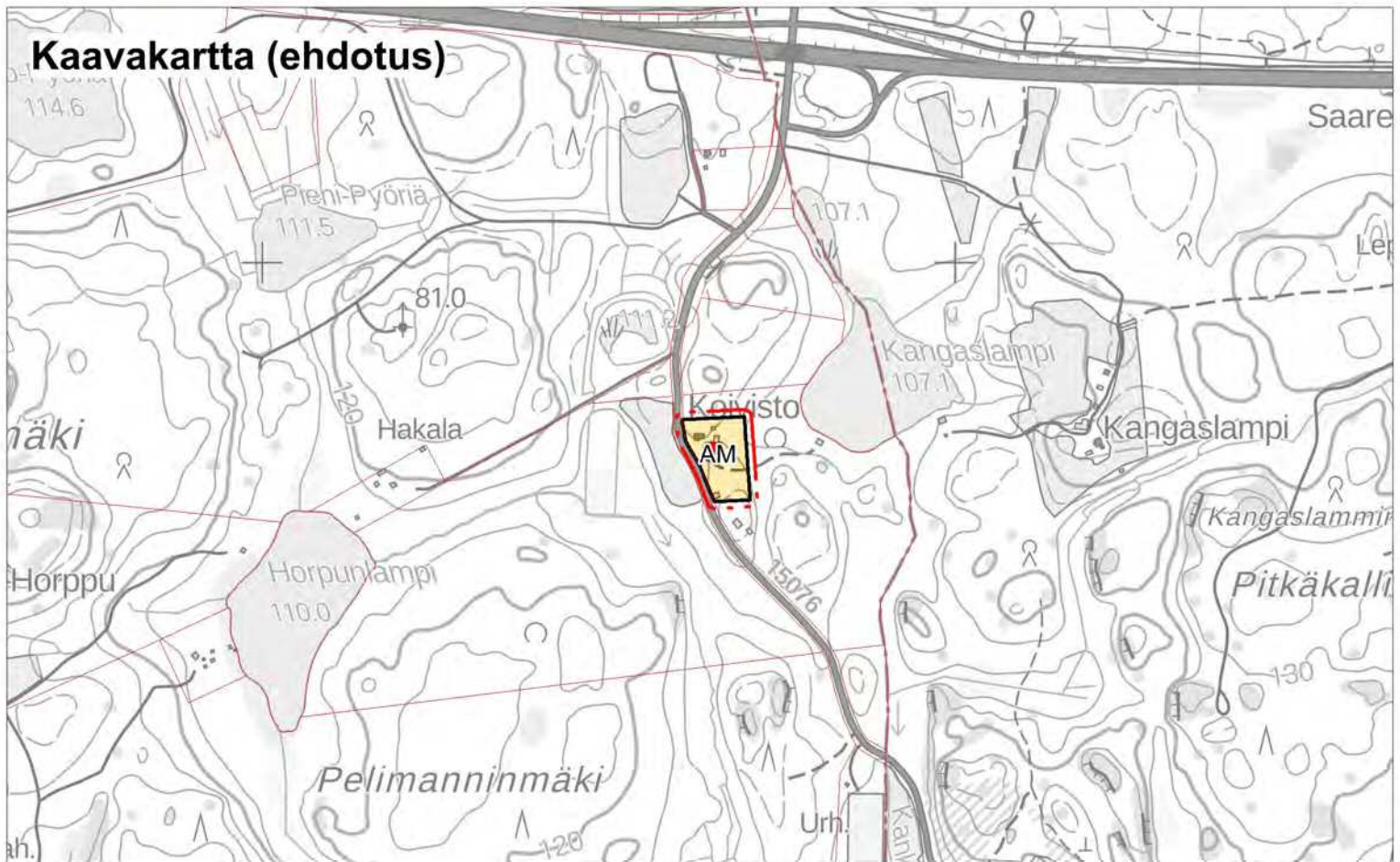
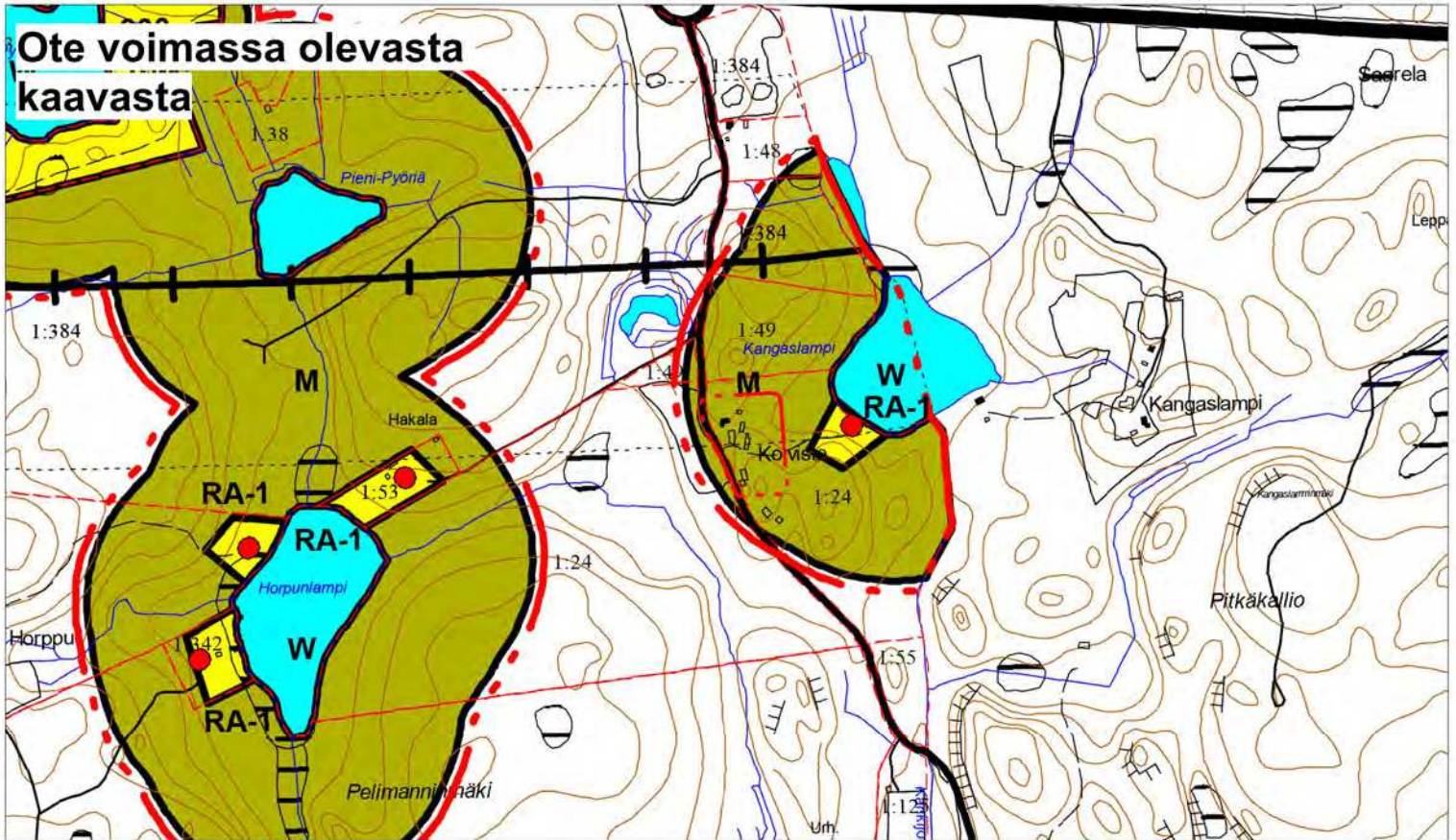
Alue, jota kaavamuu-
tos koskee



1:10 000



Alue, jota kaavamuutos koskee

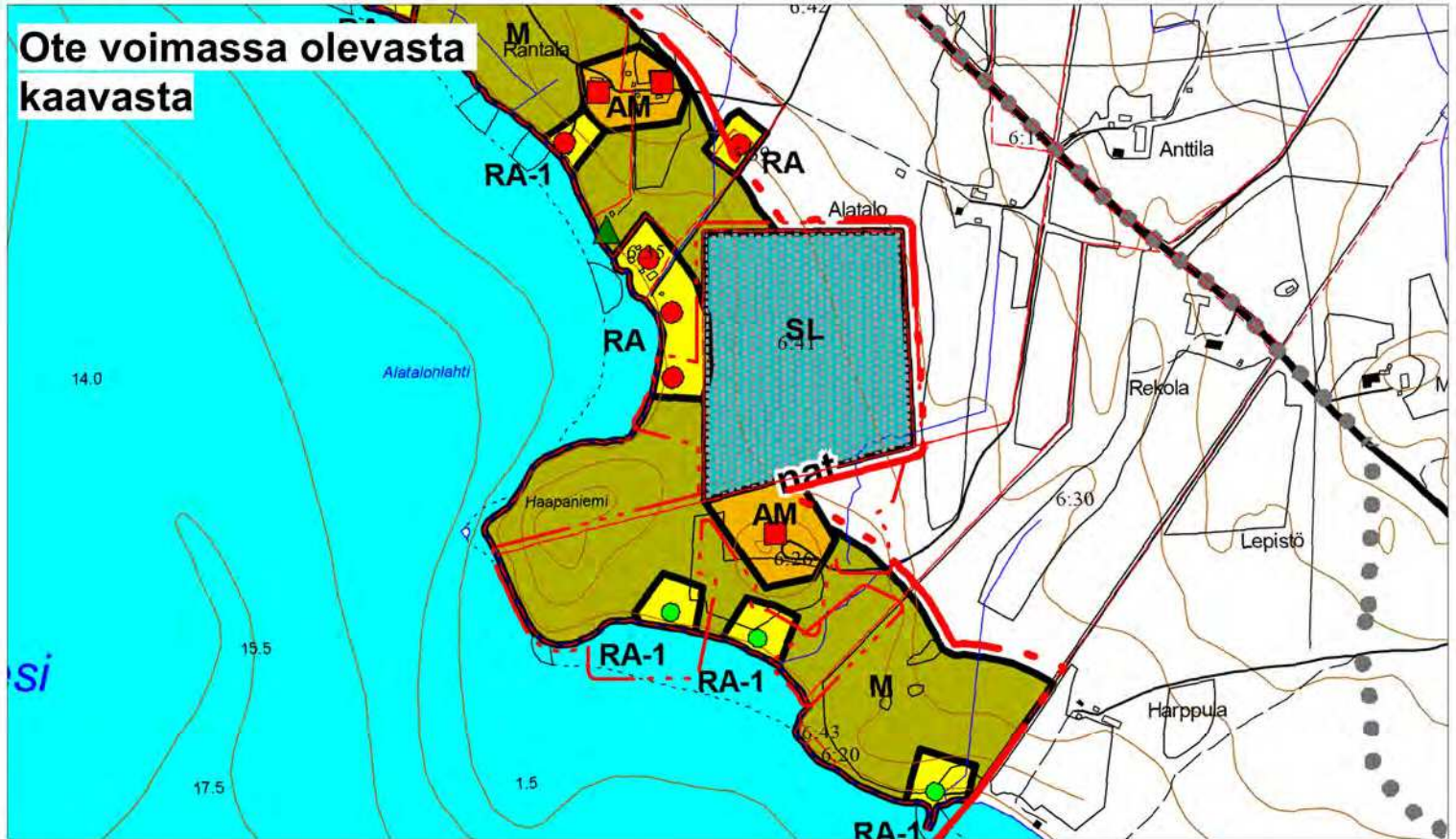


1:10 000

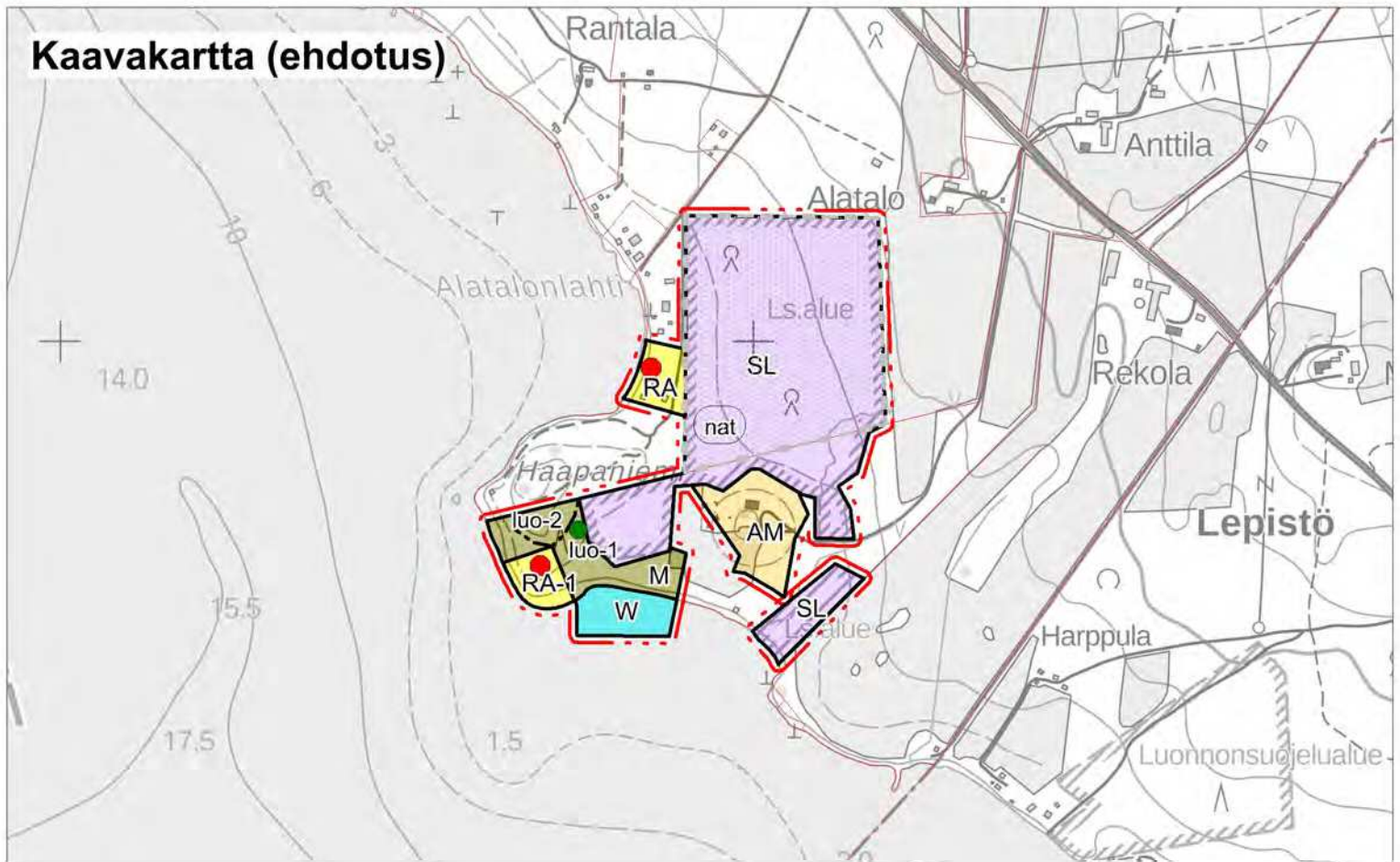


Alue, jota kaavamuutos koskee

Ote voimassa olevasta
kaavasta



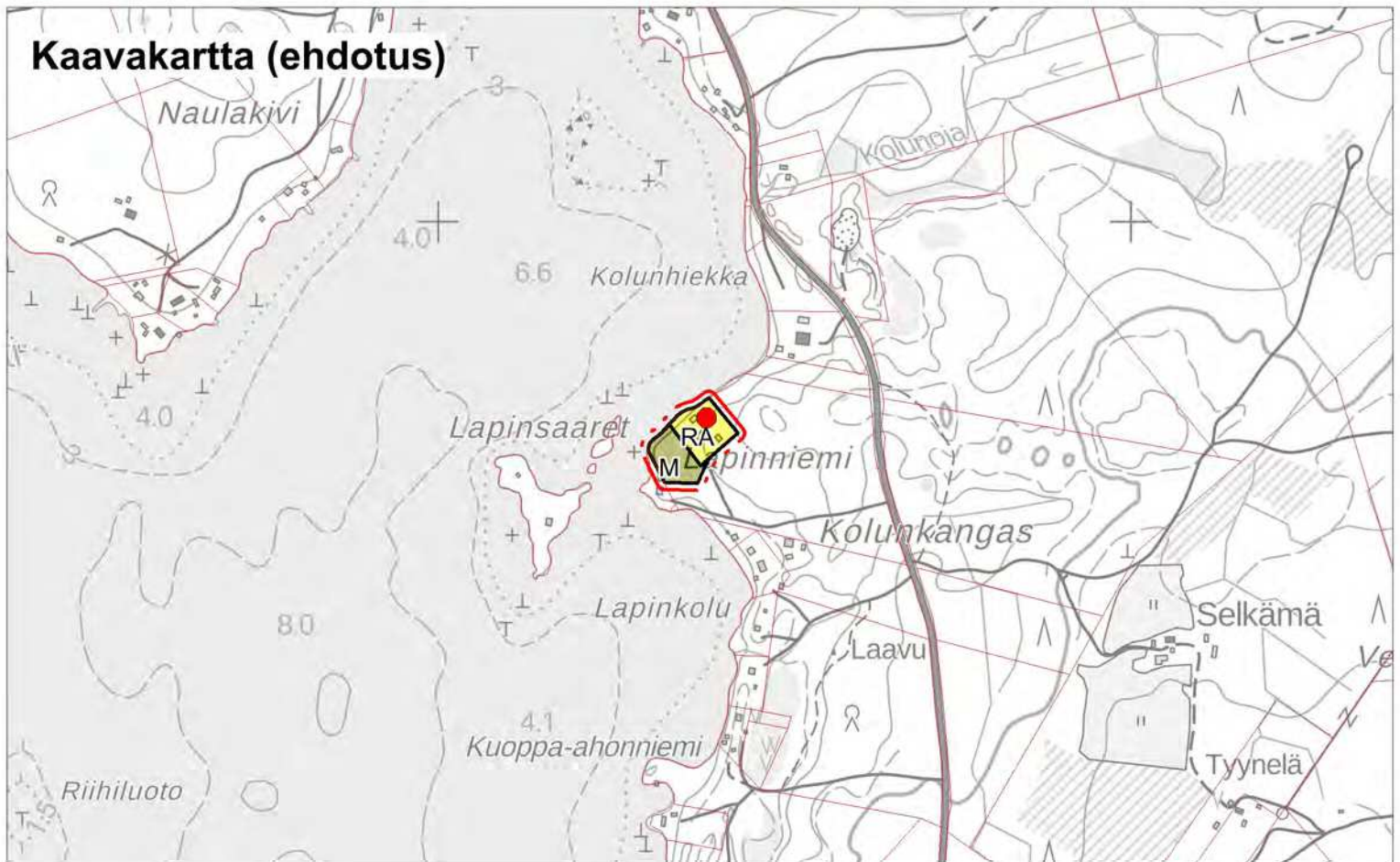
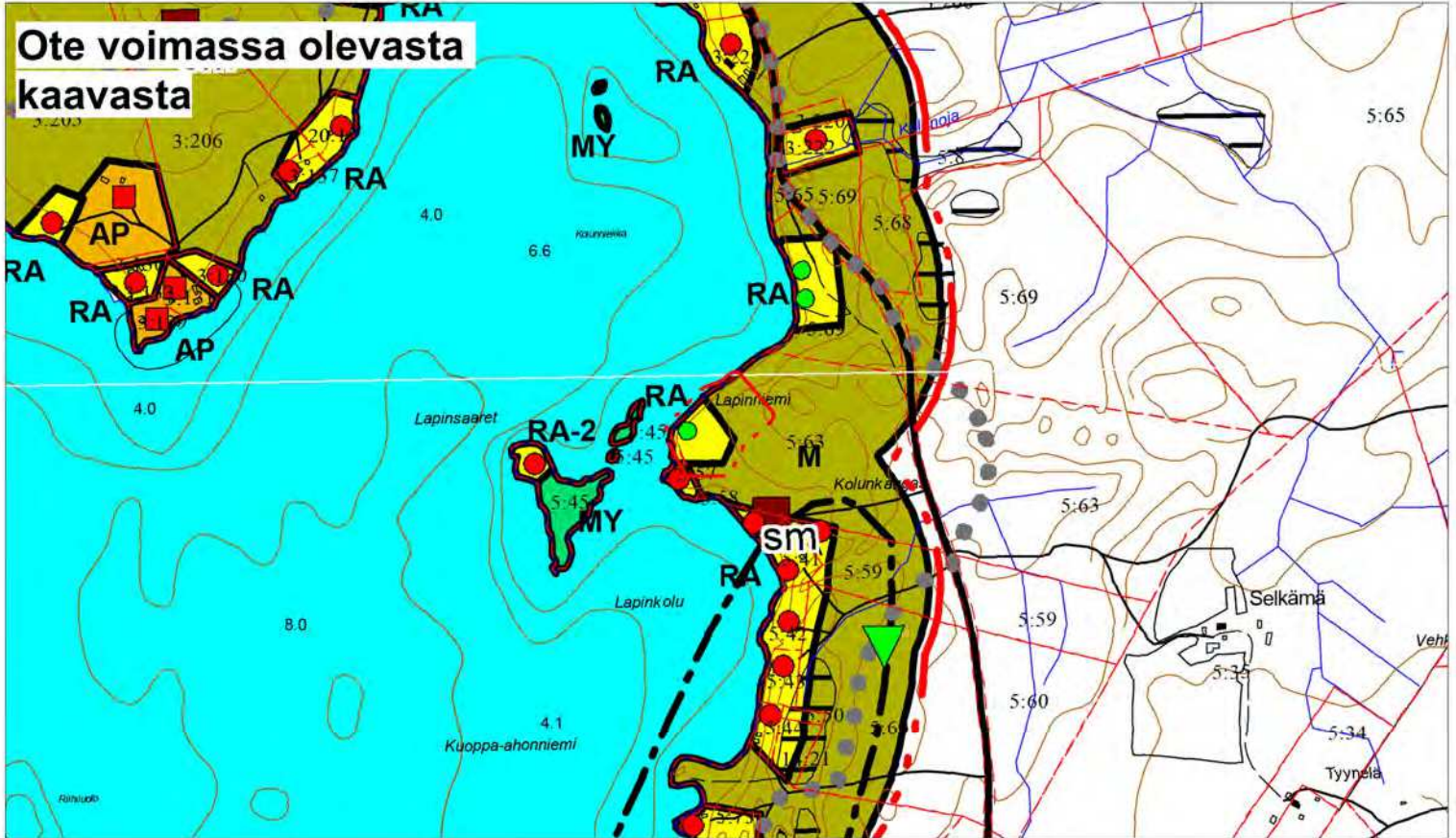
Kaavakartta (ehdotus)



1:10 000



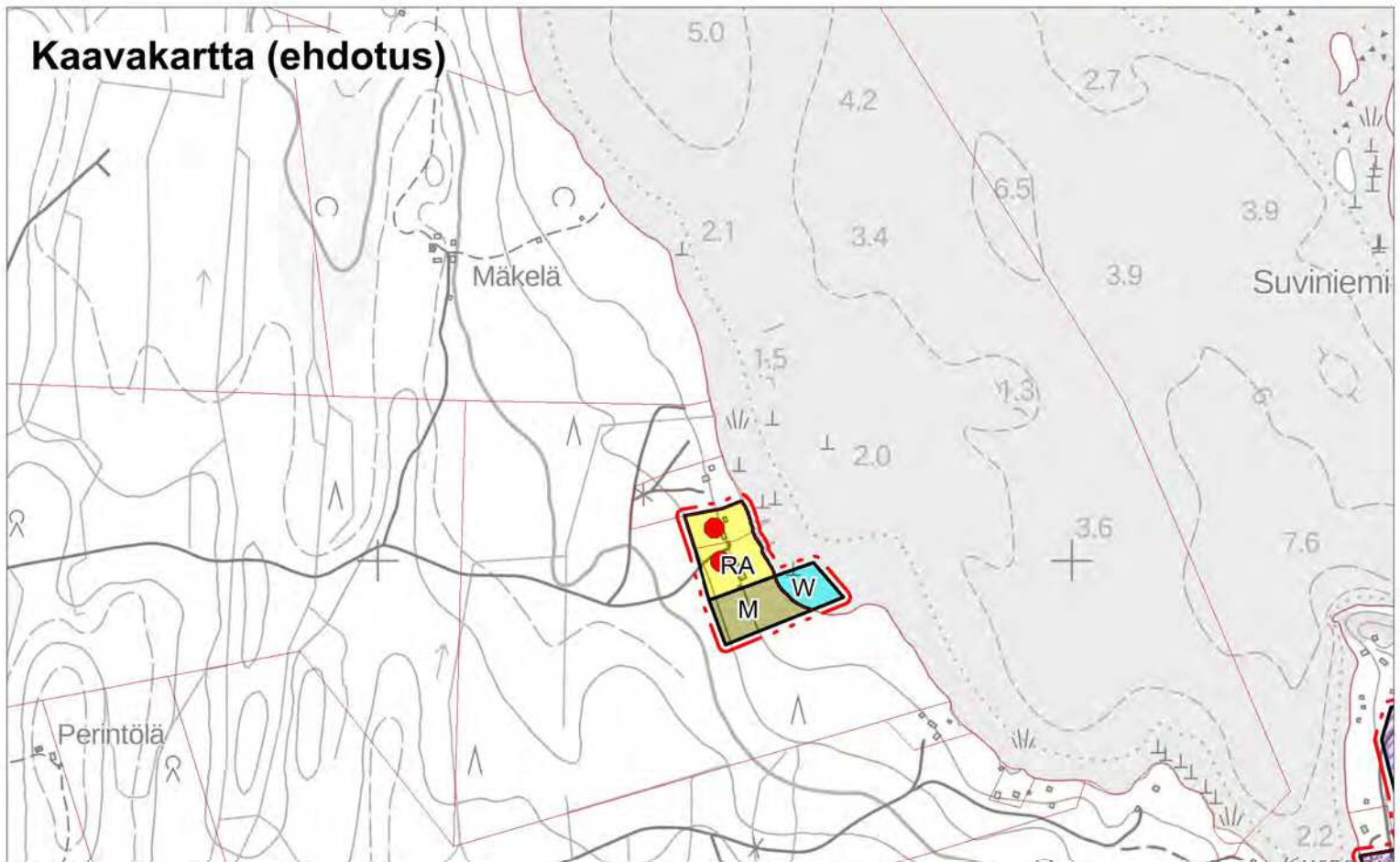
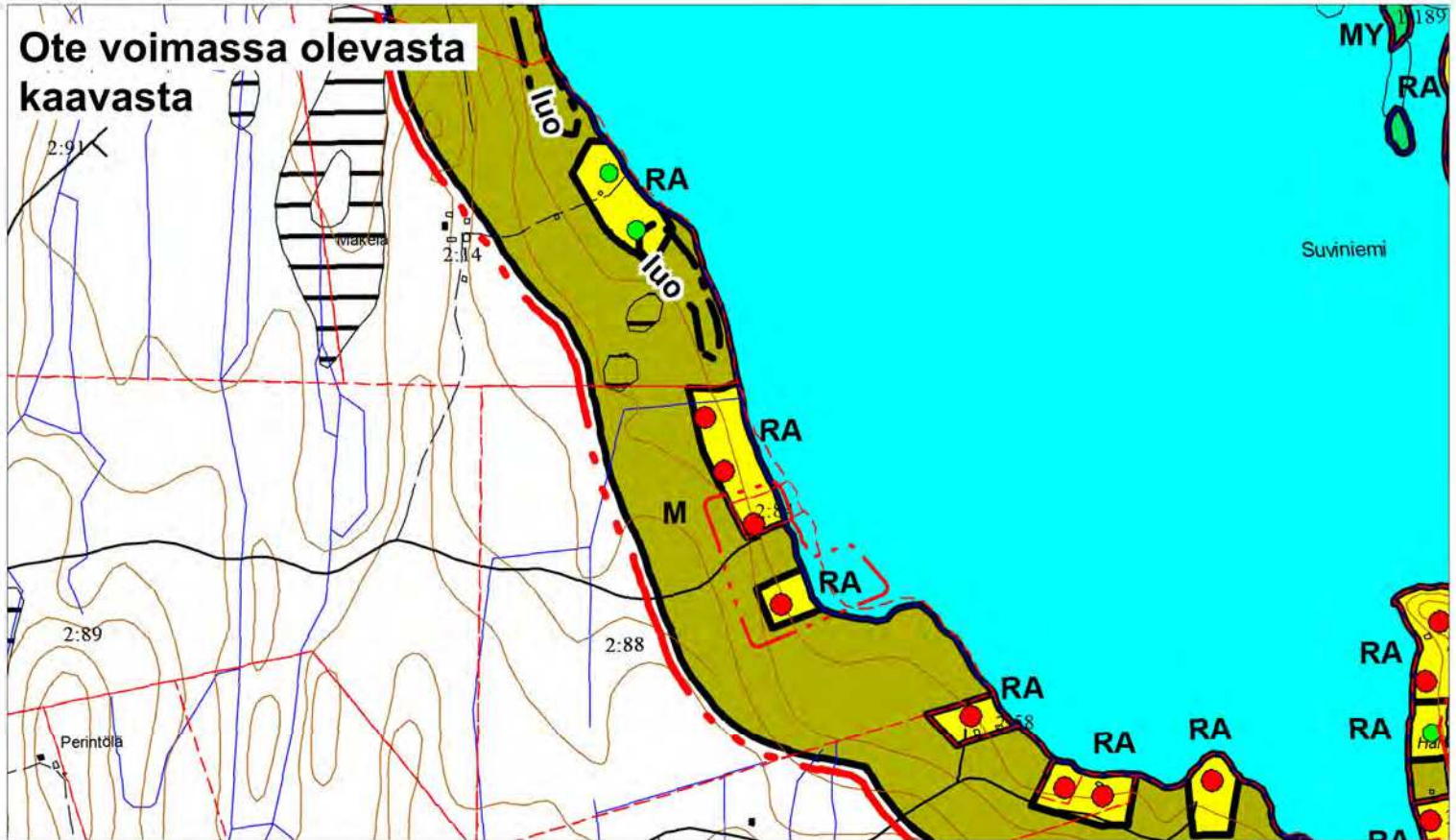
Alue, jota kaavamuutos koskee



1:10 000



Alue, jota kaavamuu-
tos koskee

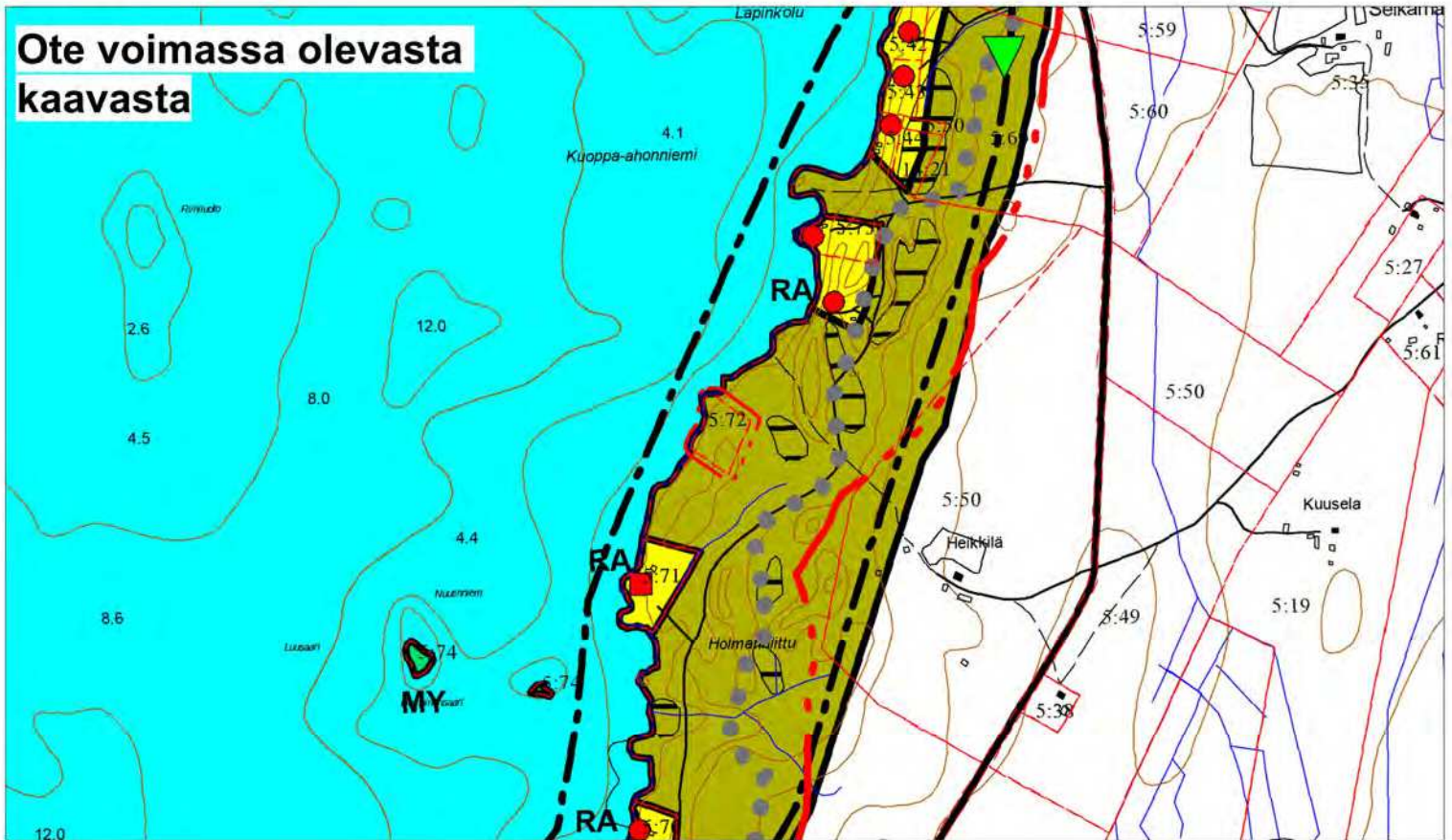


1:10 000

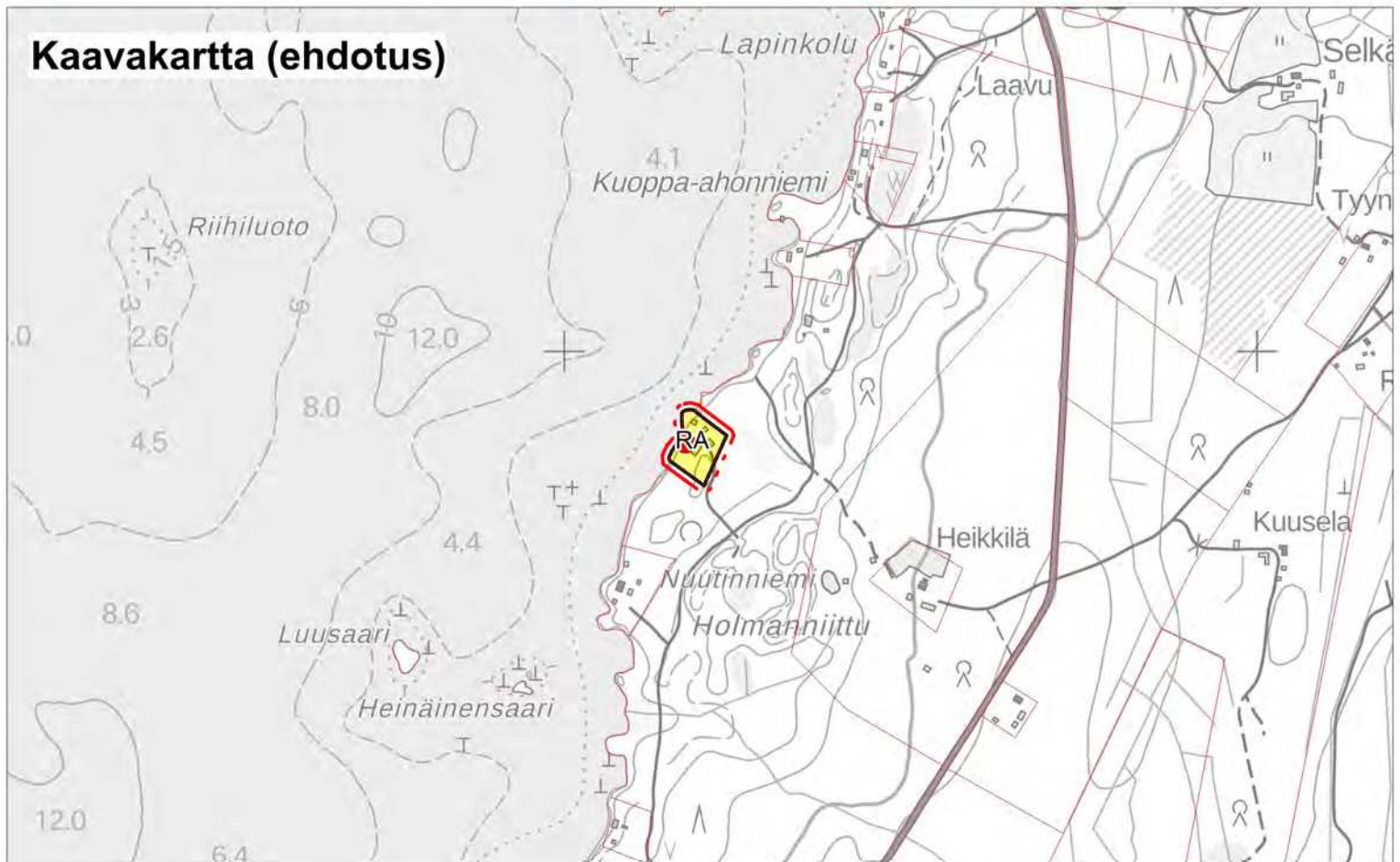


Alue, jota kaavamuutos koskee

Ote voimassa olevasta
kaavasta



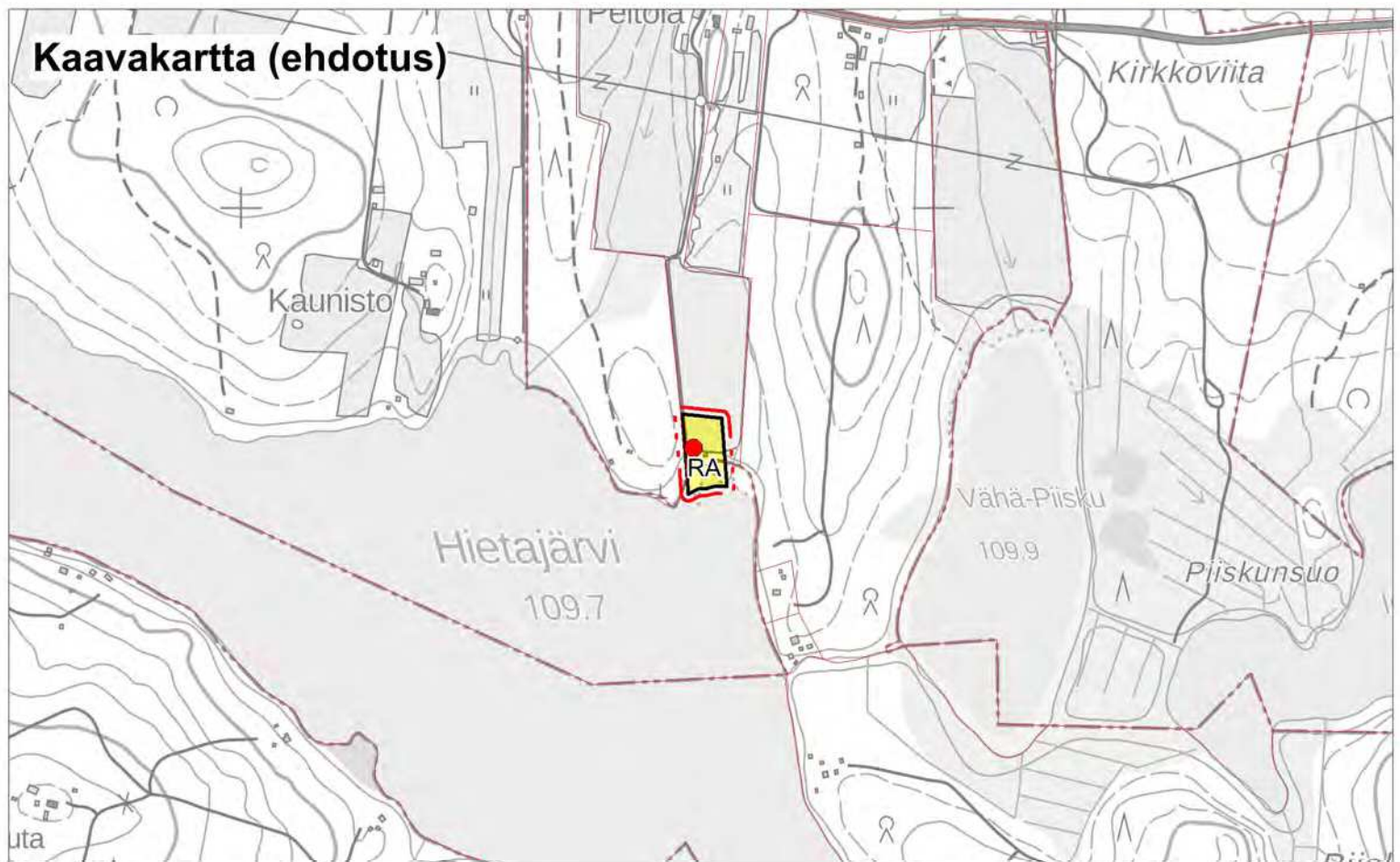
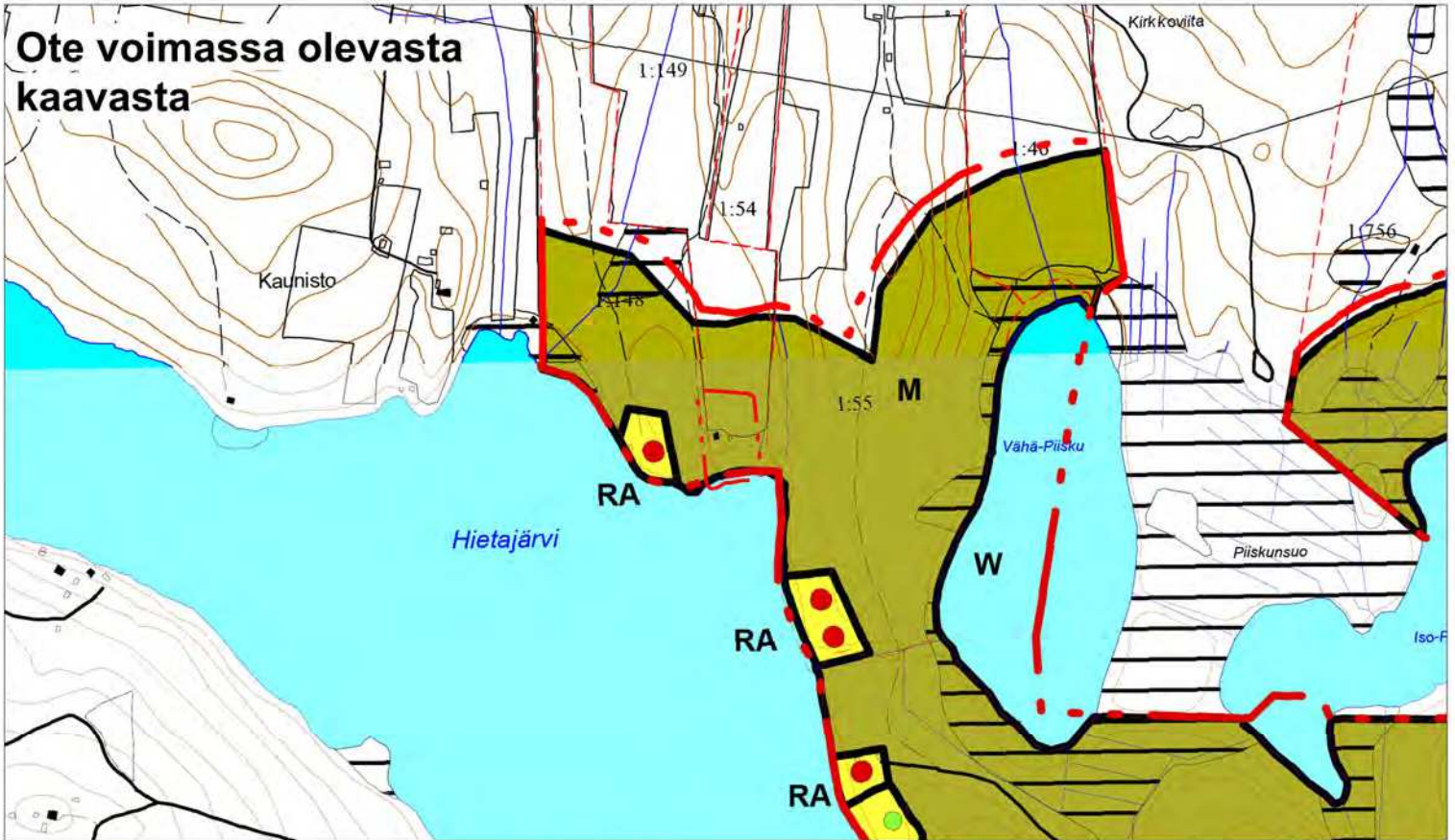
Kaavakartta (ehdotus)



1:10 000



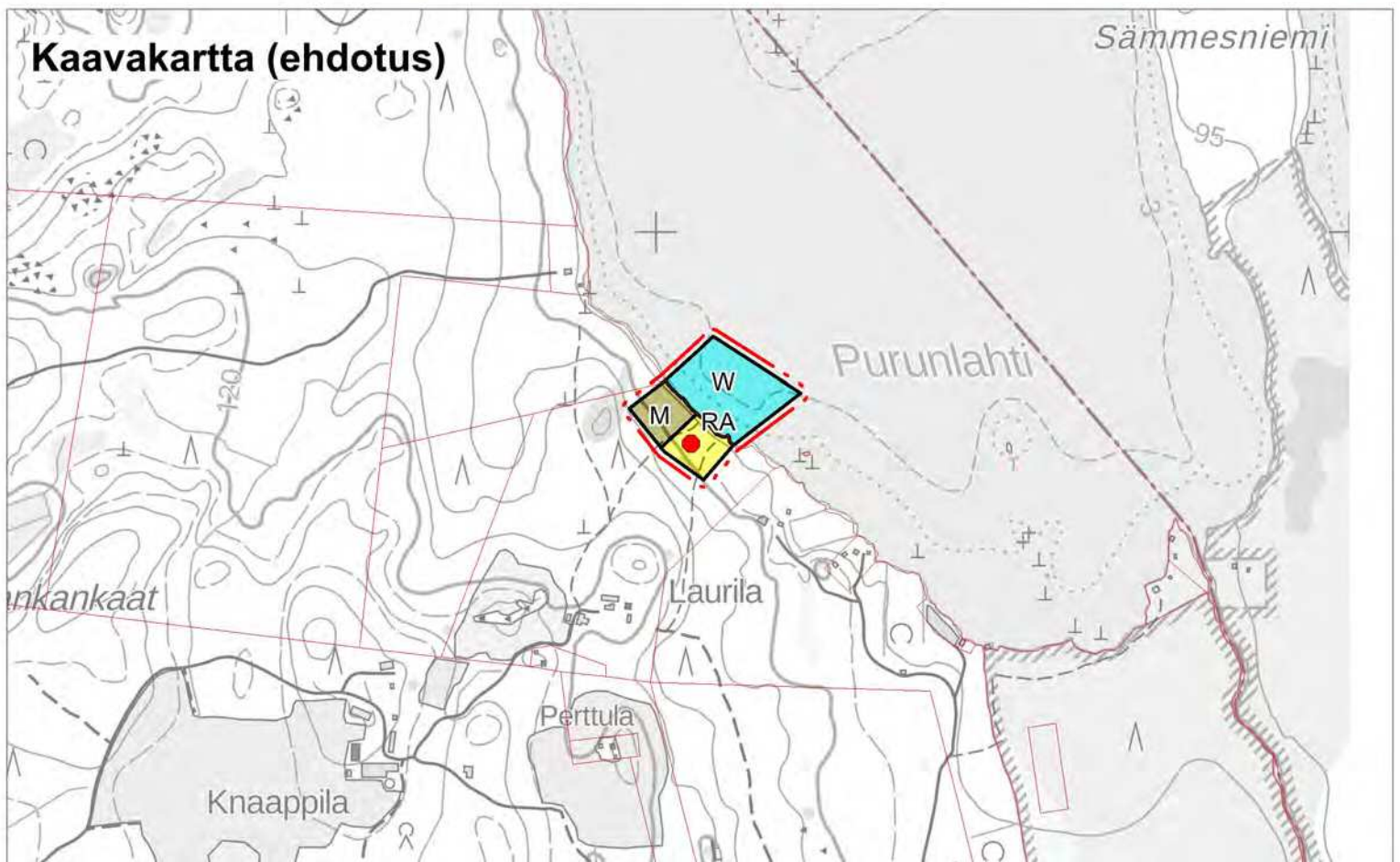
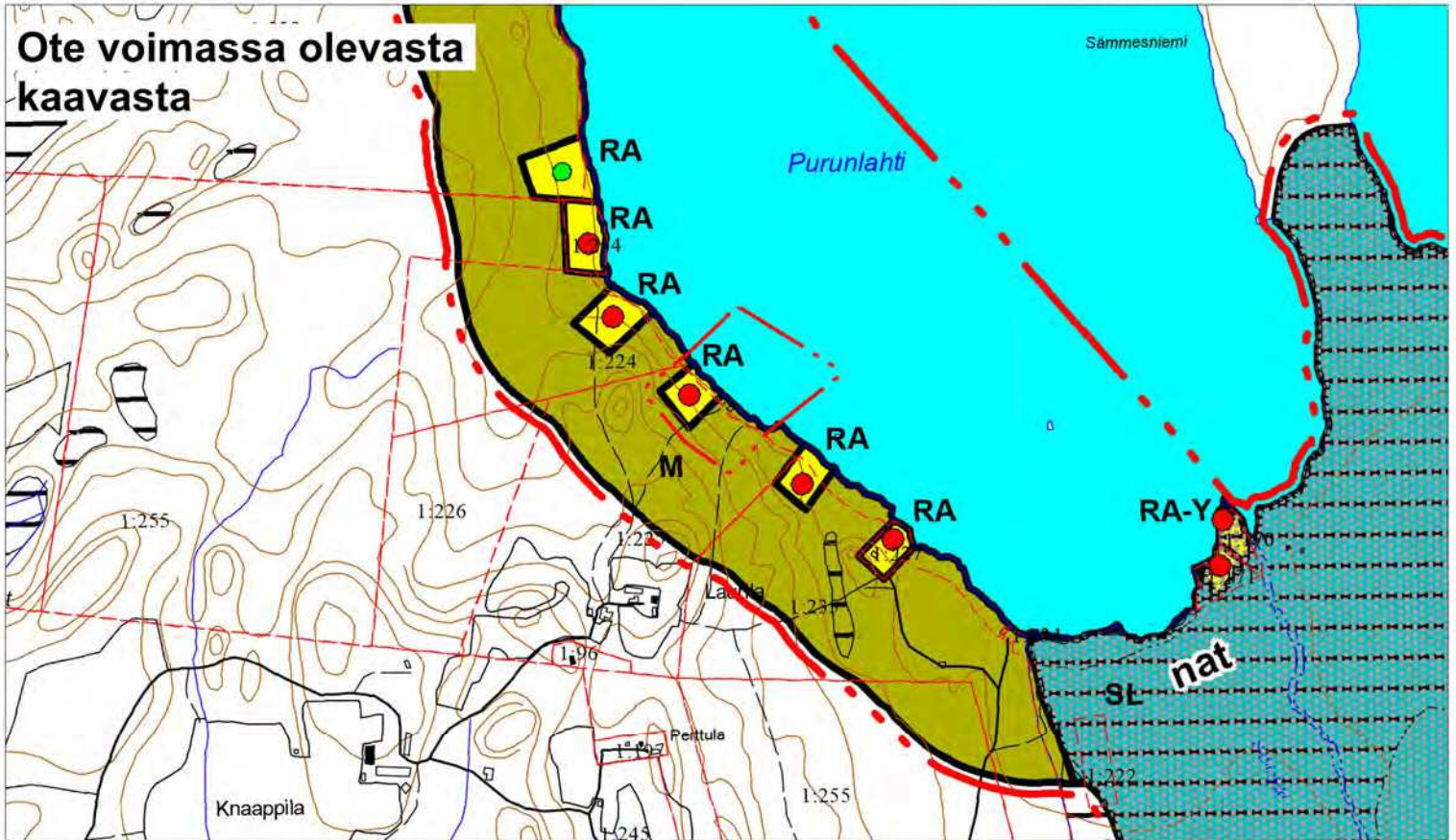
Alue, jota kaavamuutos koskee



1:10 000



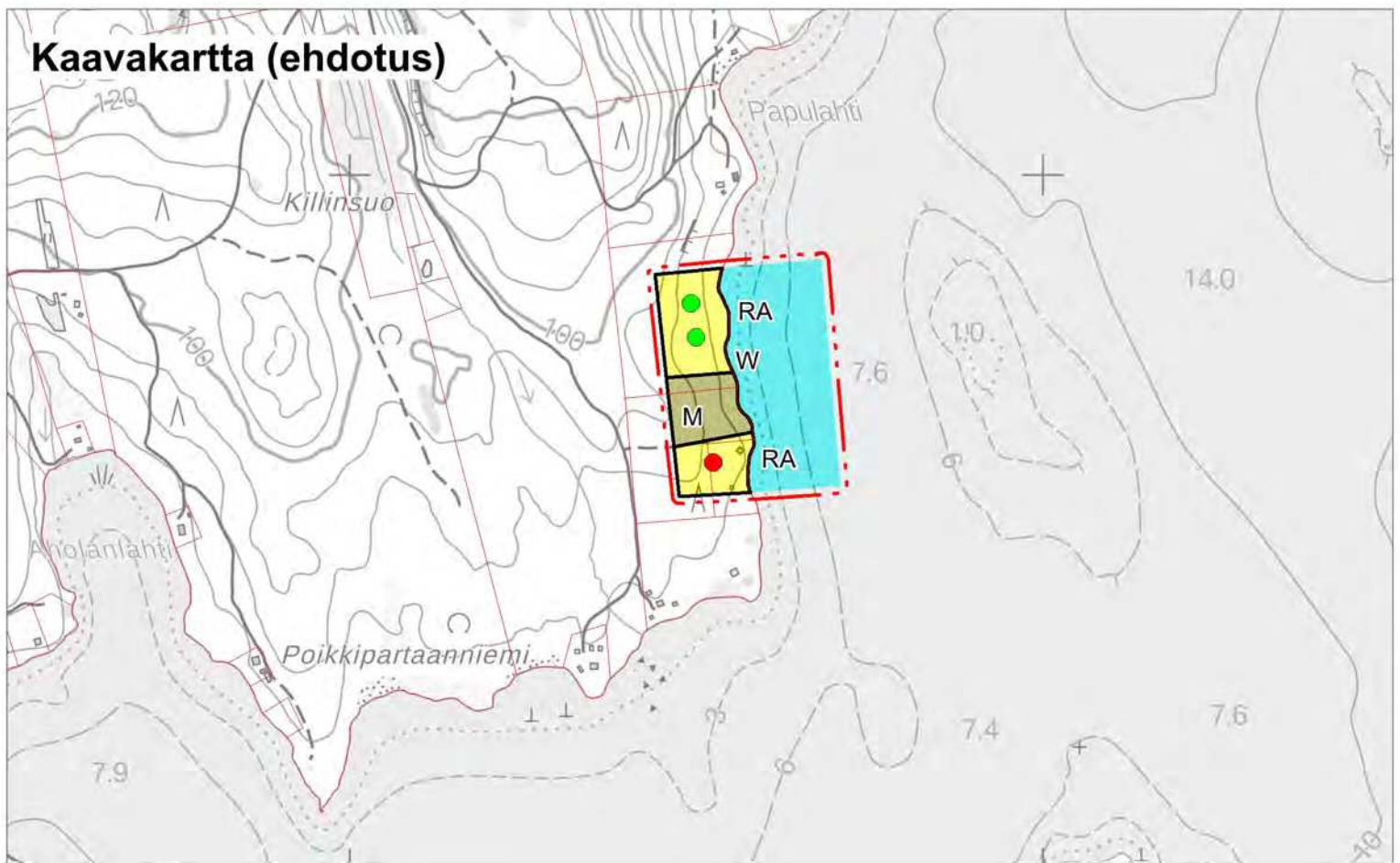
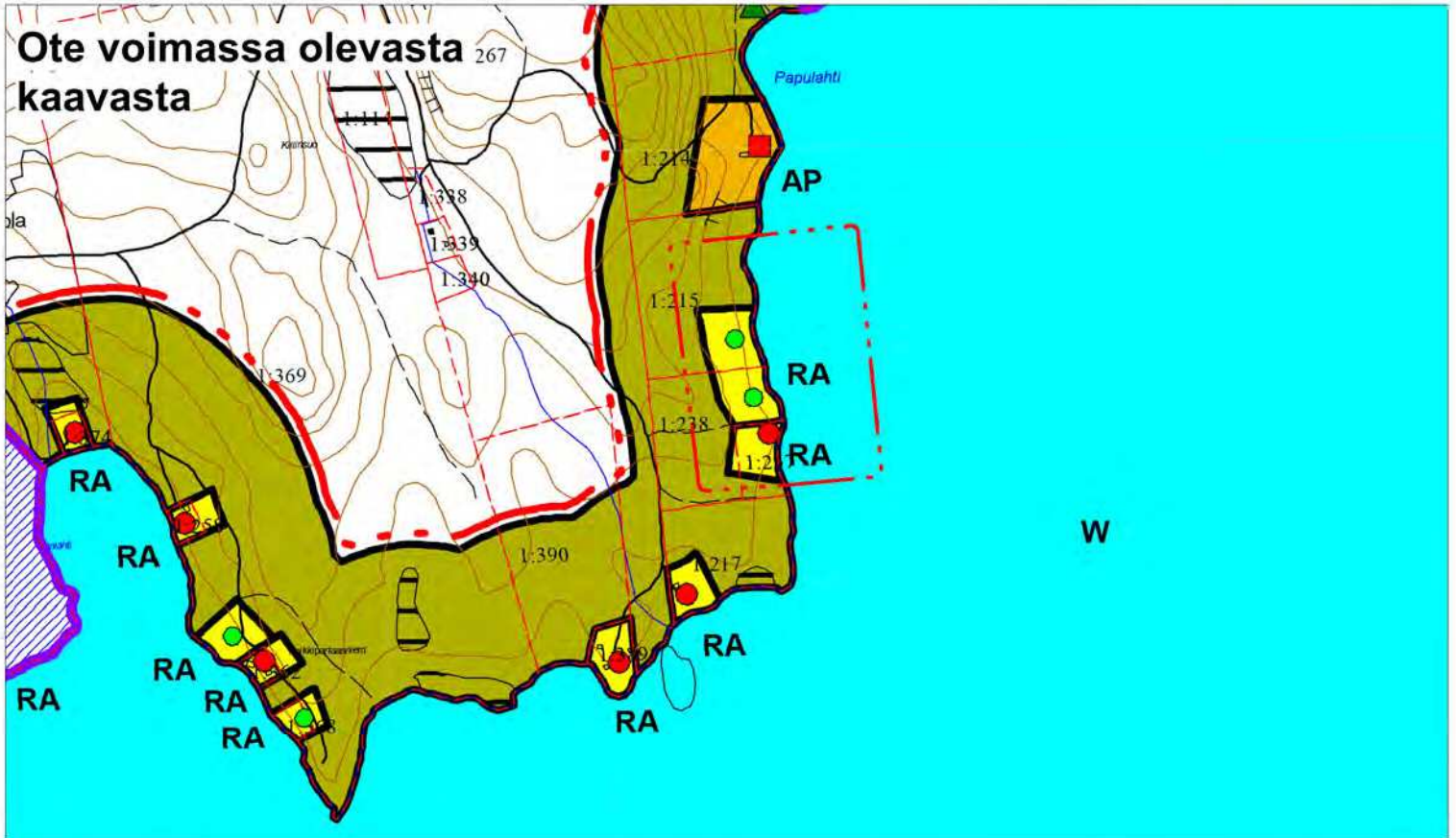
Alue, jota kaavamuutos koskee



1:10 000



Alue, jota kaavamuutos koskee



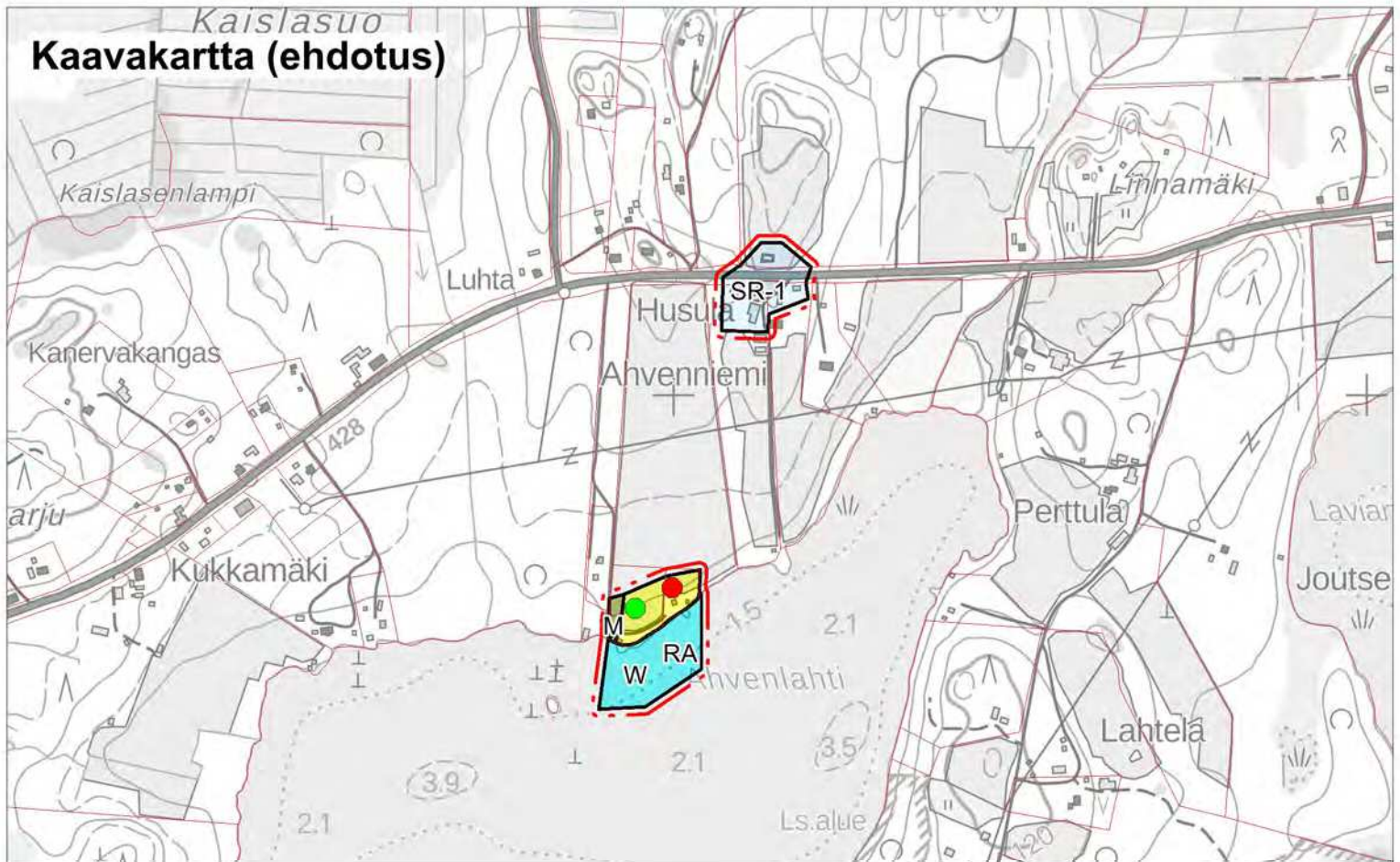
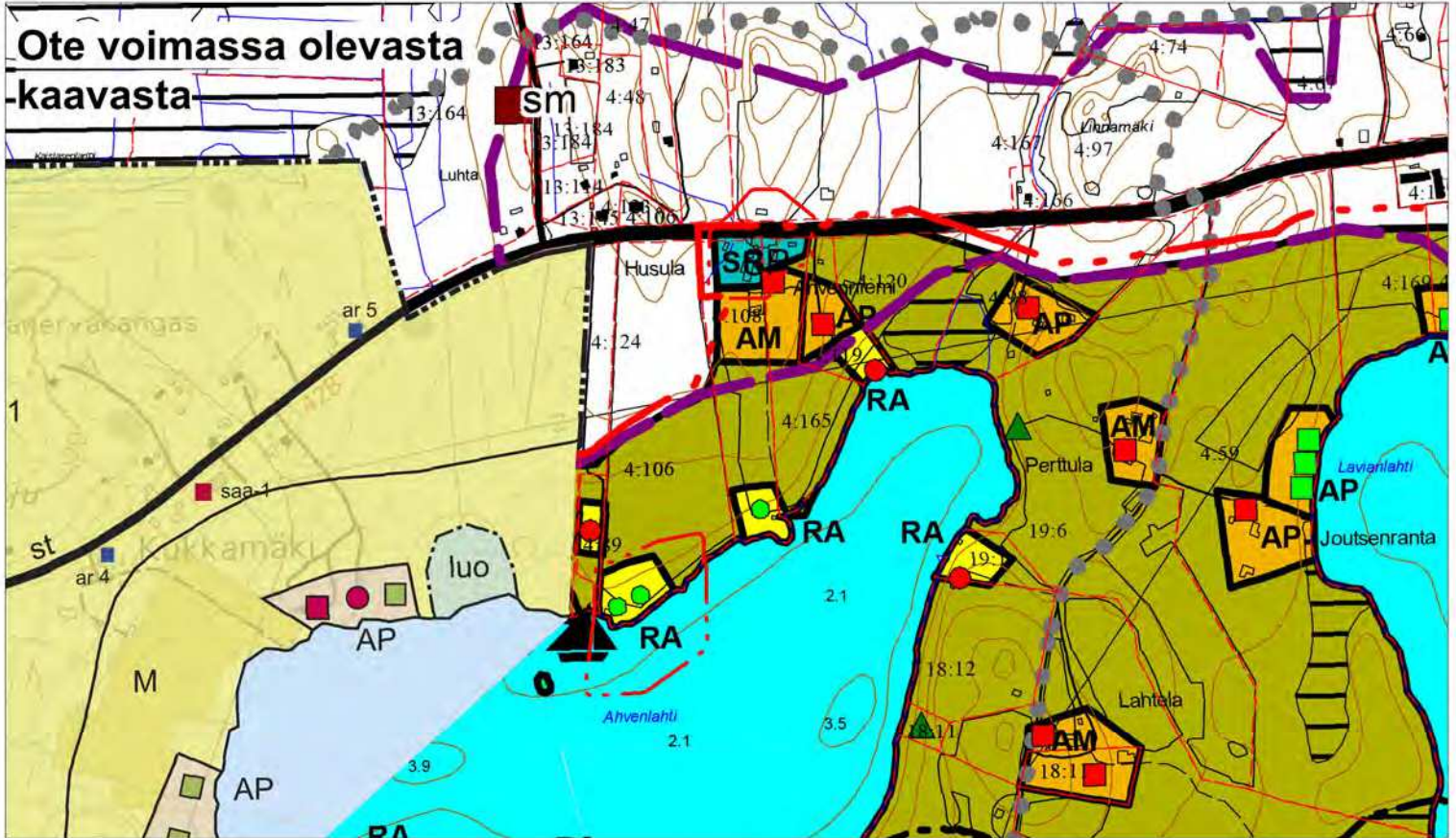
Pertunmaan kunta
Rantayleiskaavan muutos
Ehdotus 17.3.2026

Kohde 27 ja 41

1:10 000



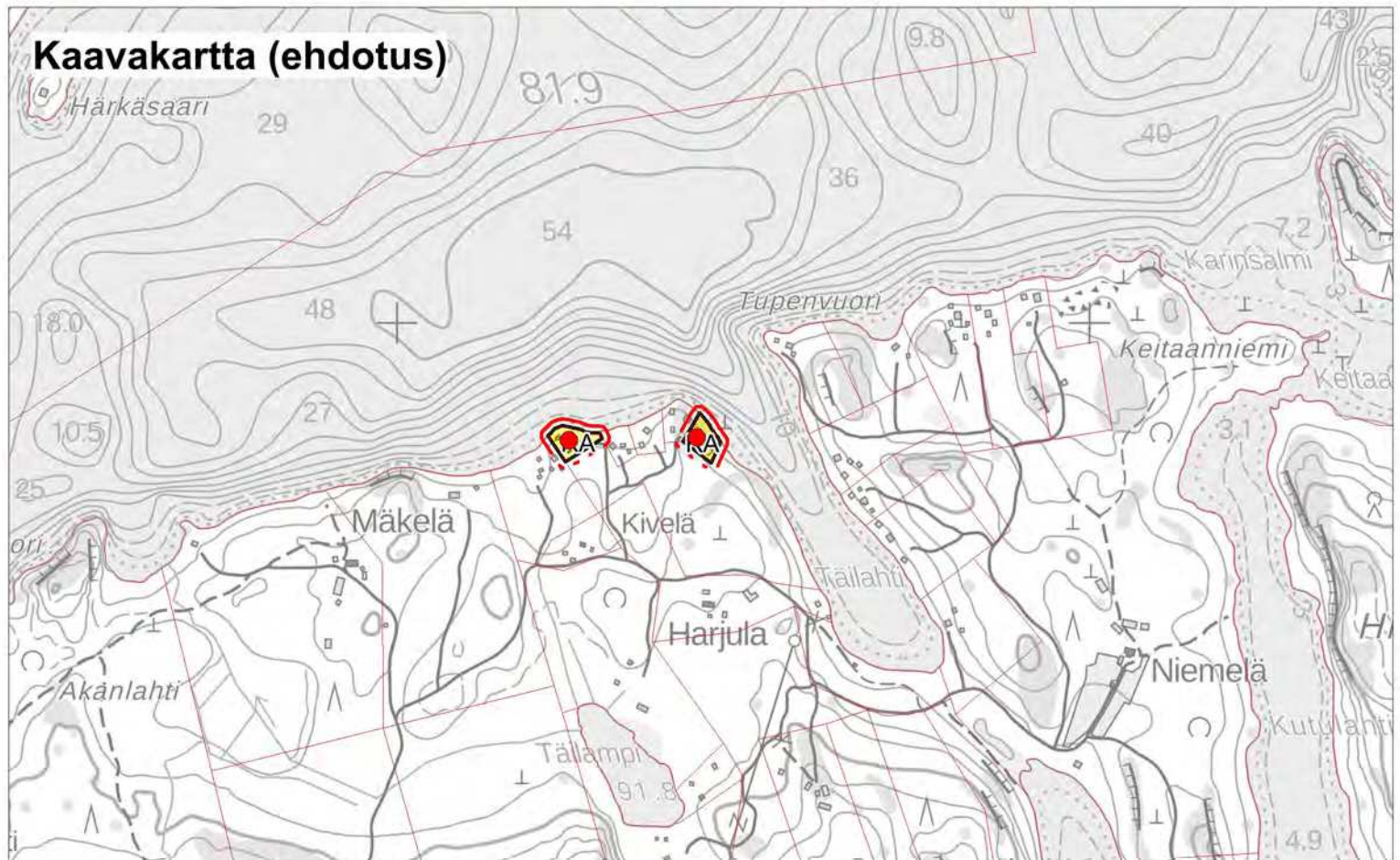
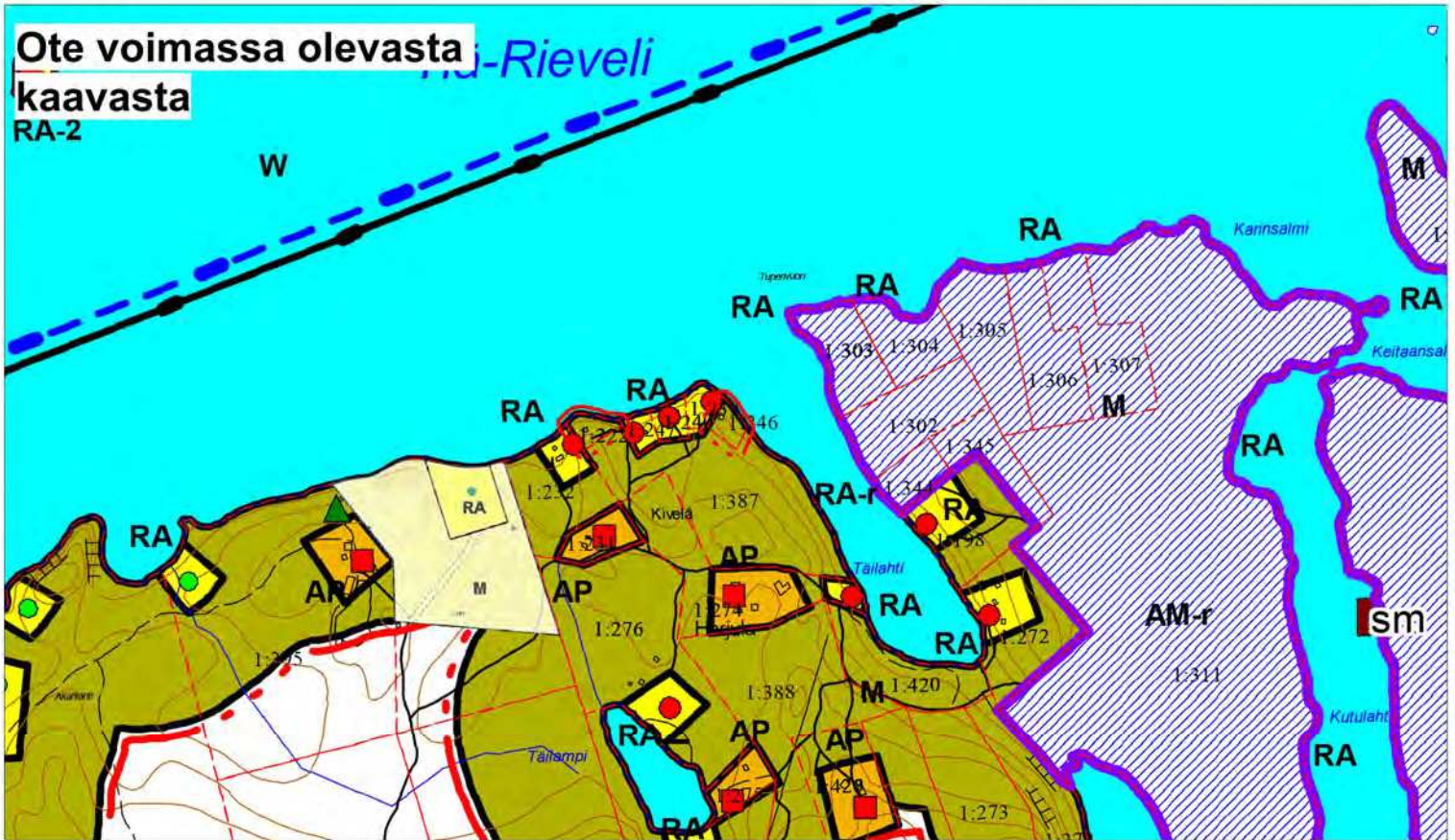
Alue, jota kaavamuutos koskee



1:10 000

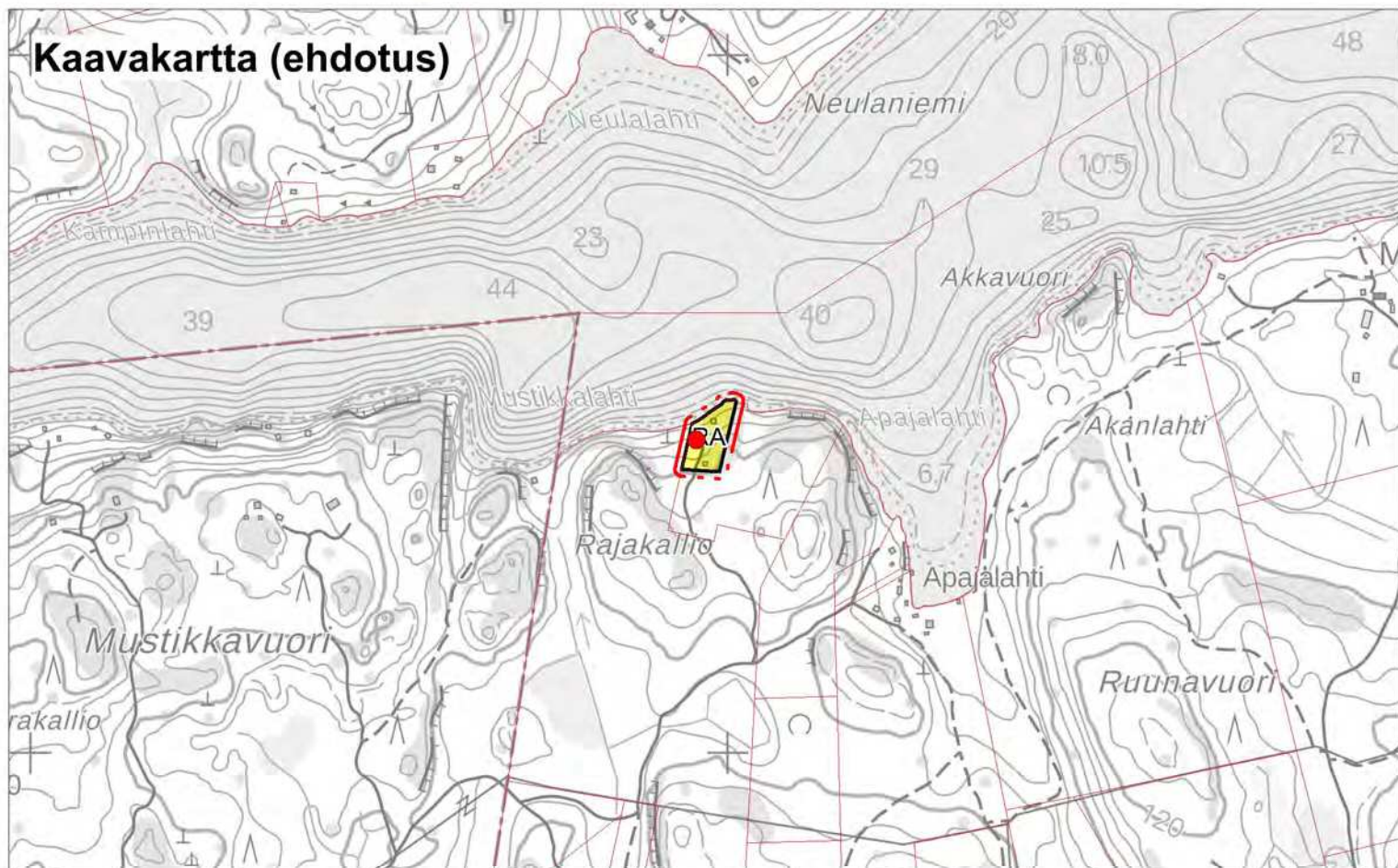
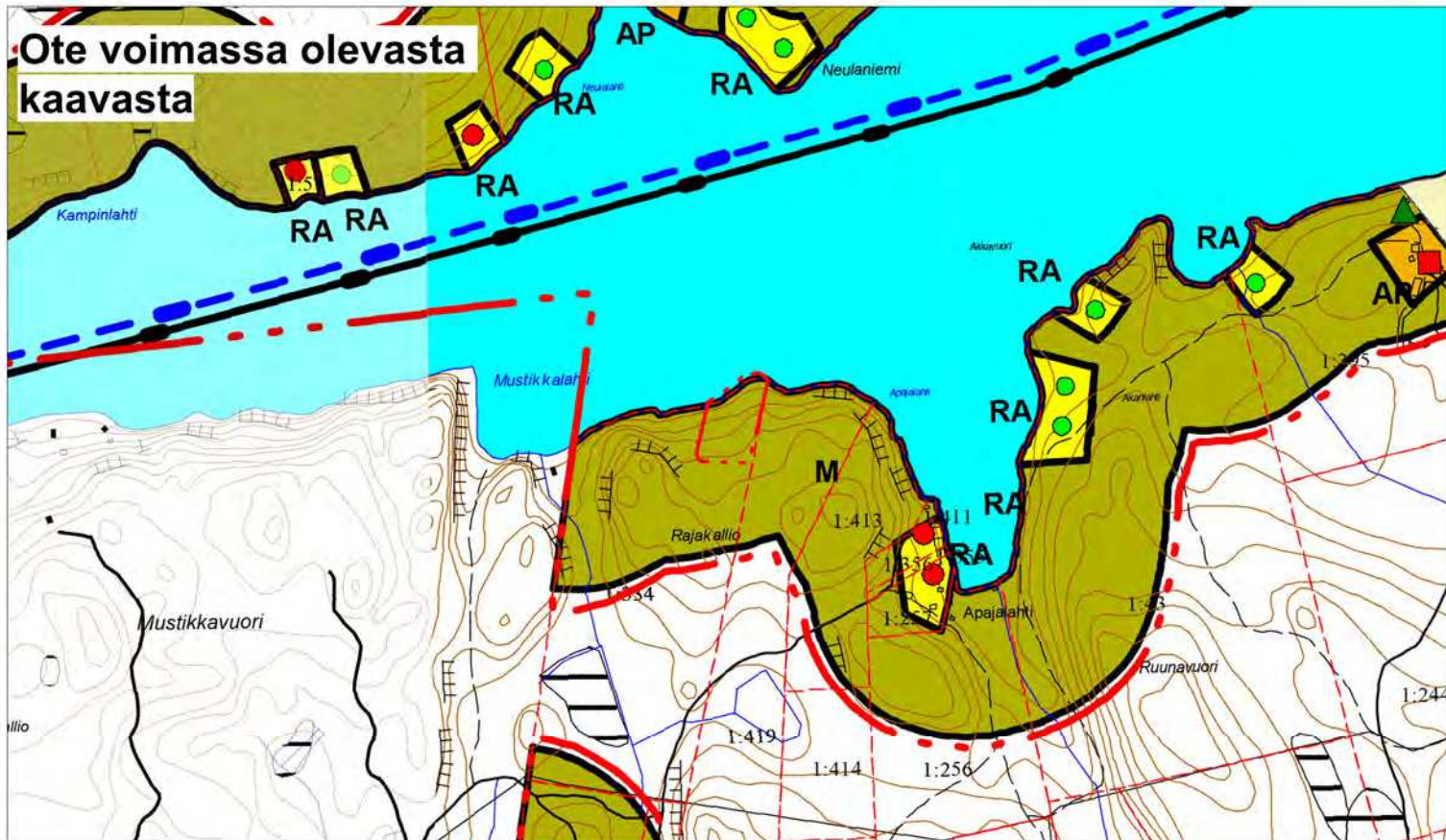


Alue, jota kaavamuutos koskee



1:10 000

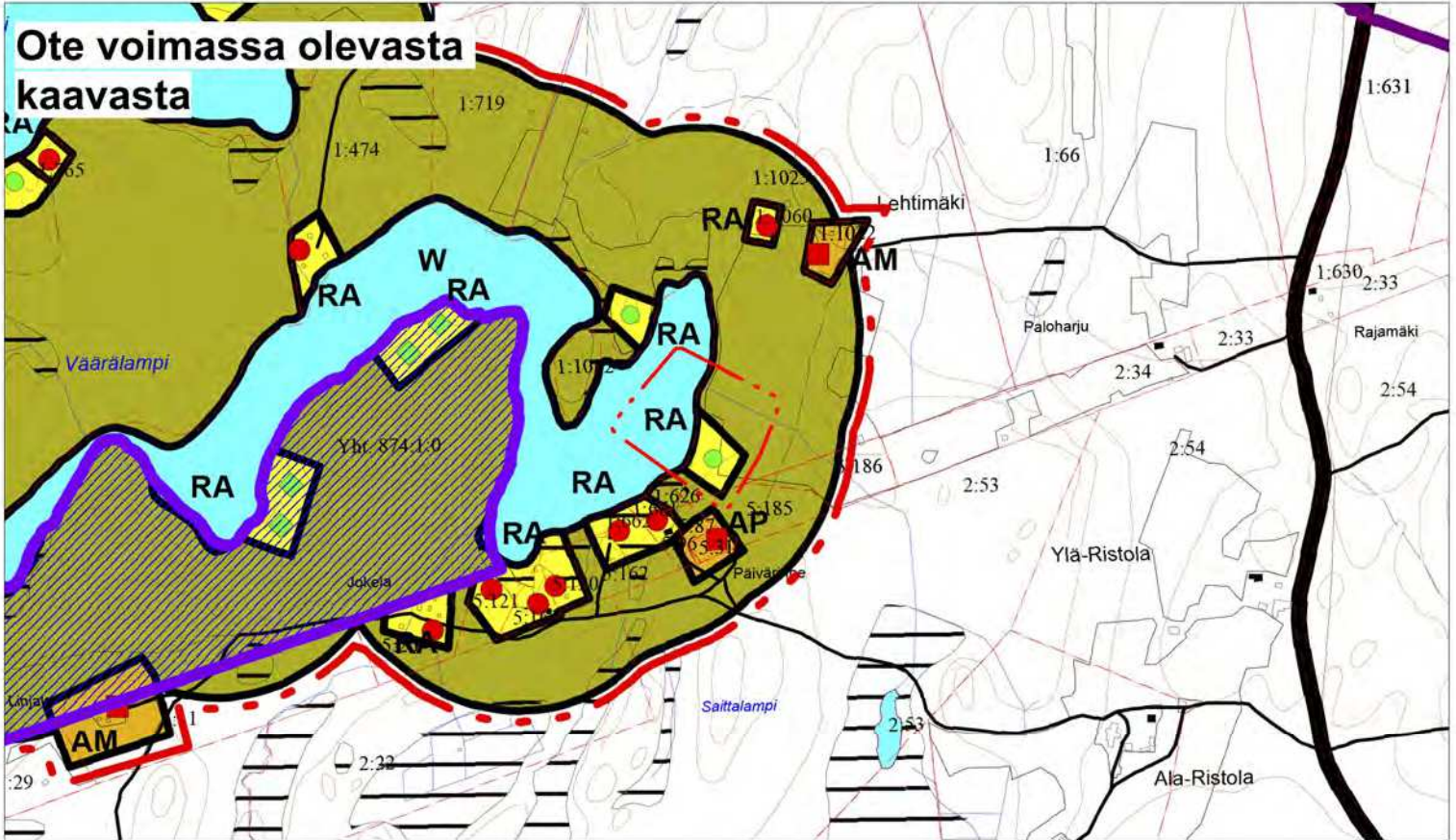
 Alue, jota kaavamuutos koskee



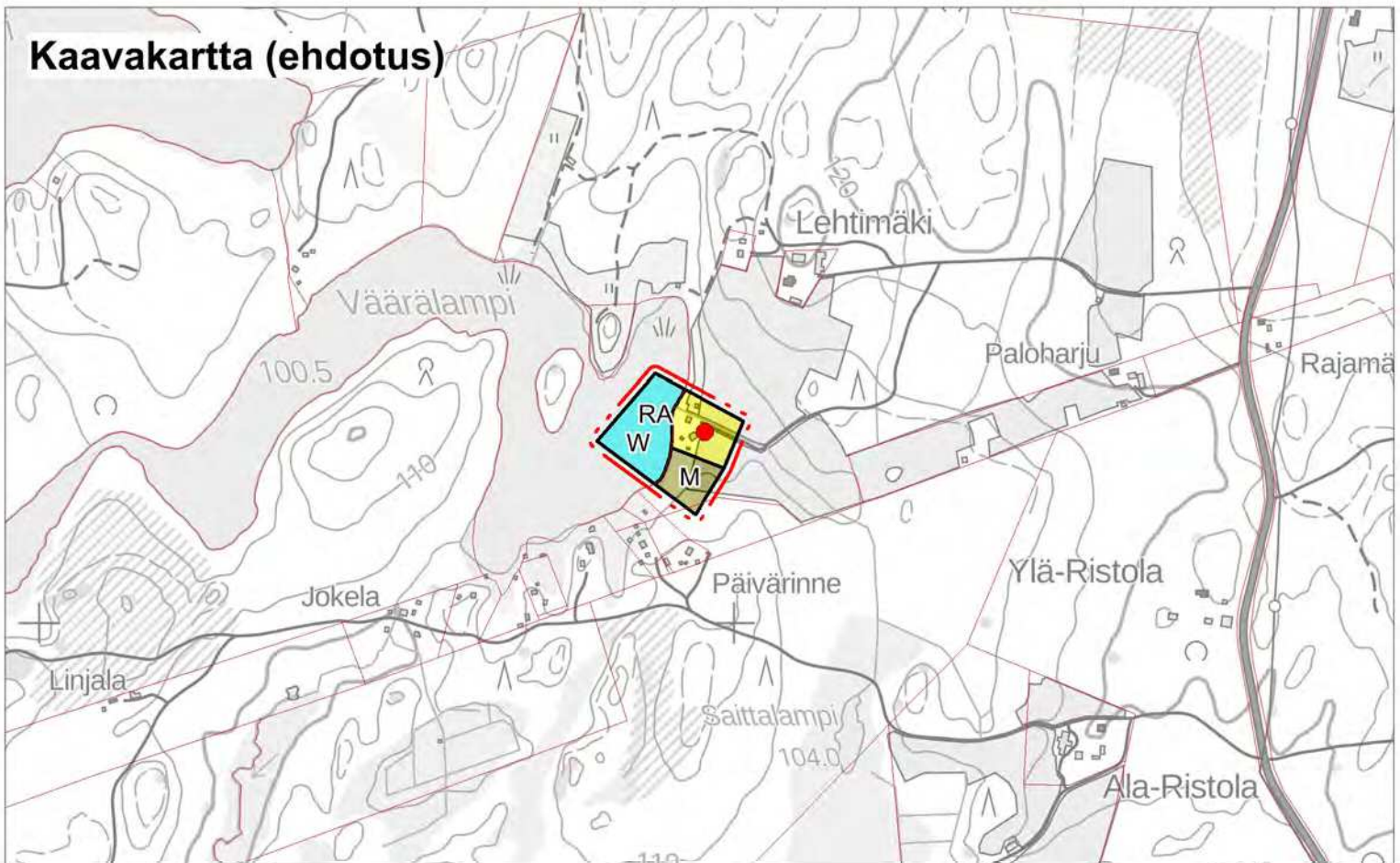
1:10 000



Alue, jota kaavamuutos koskee



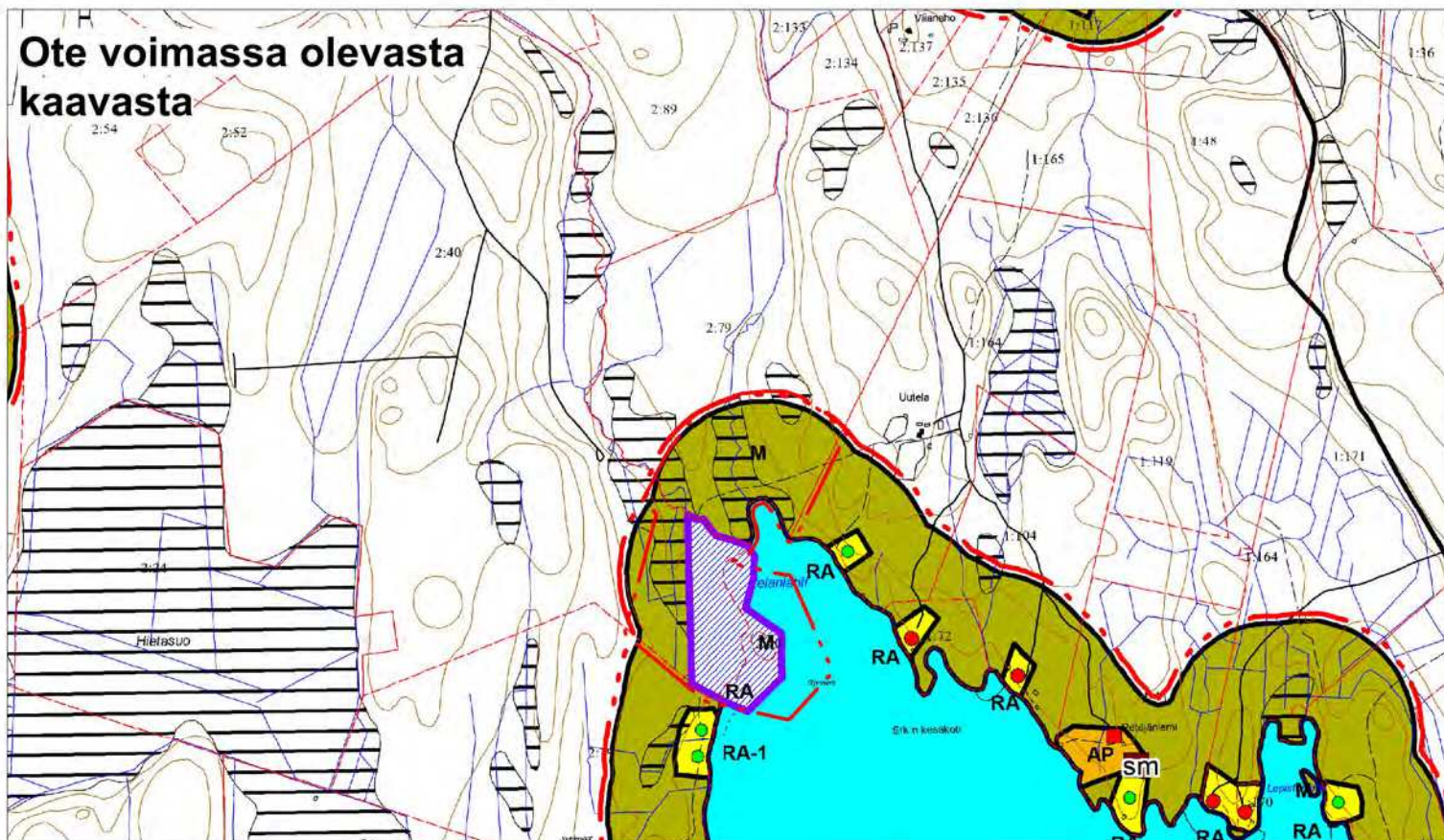
Kaavakartta (ehdotus)



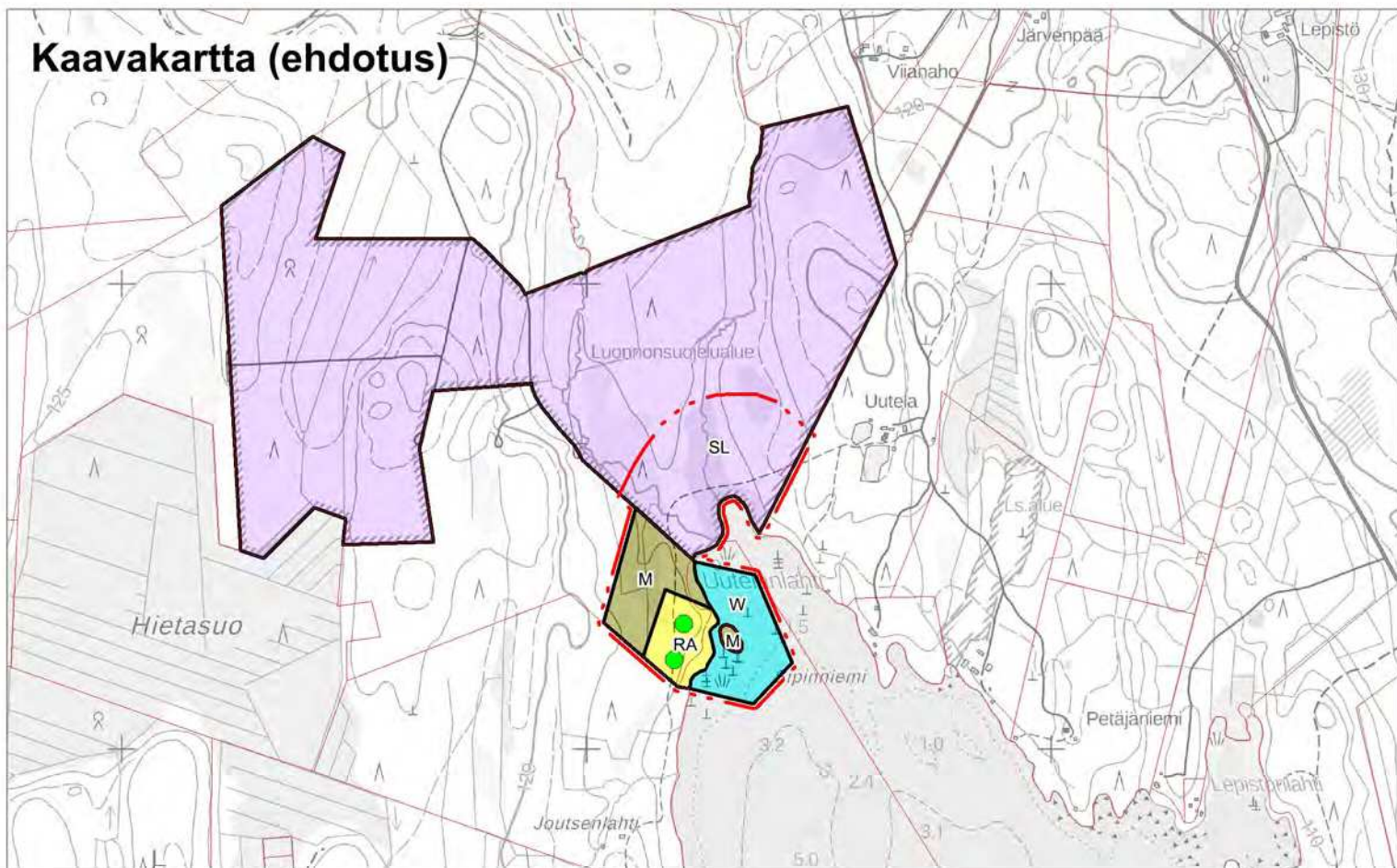
1:15 000

 Alue, jota kaavamuutos koskee

Ote voimassa olevasta
kaavasta



Kaavakartta (ehdotus)

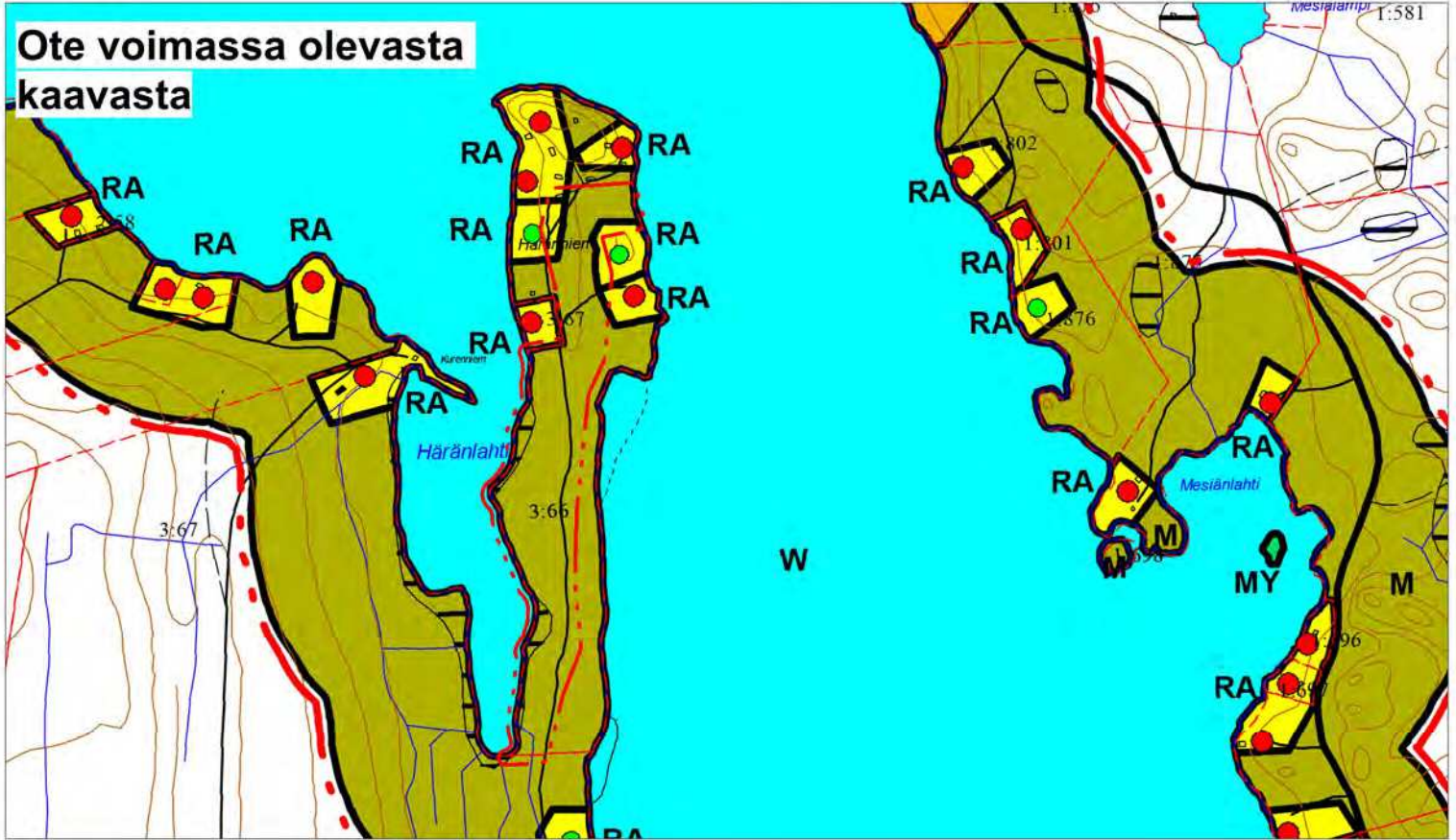


1:10 000

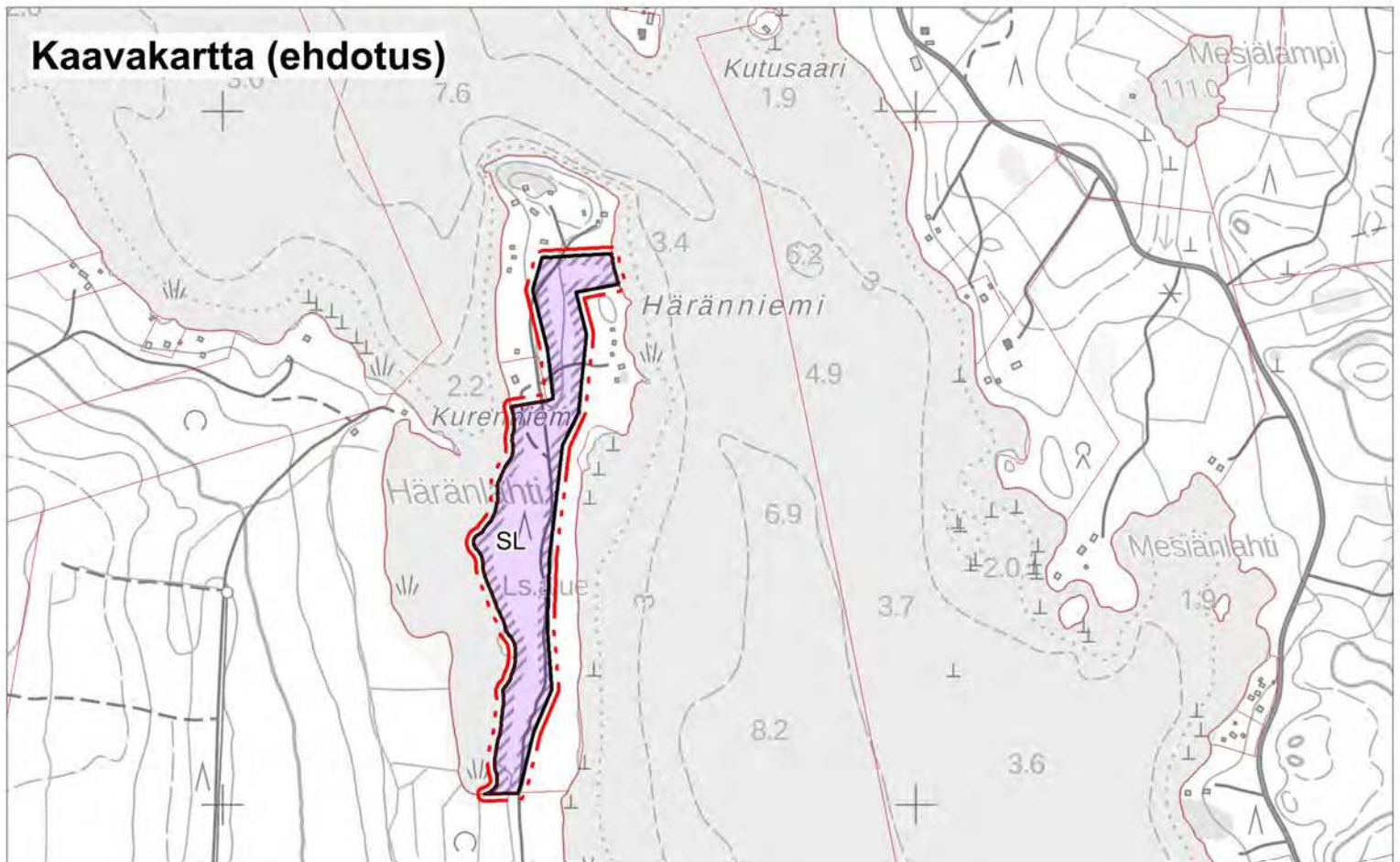


Alue, jota kaavamuu-
tos koskee

Ote voimassa olevasta
kaavasta

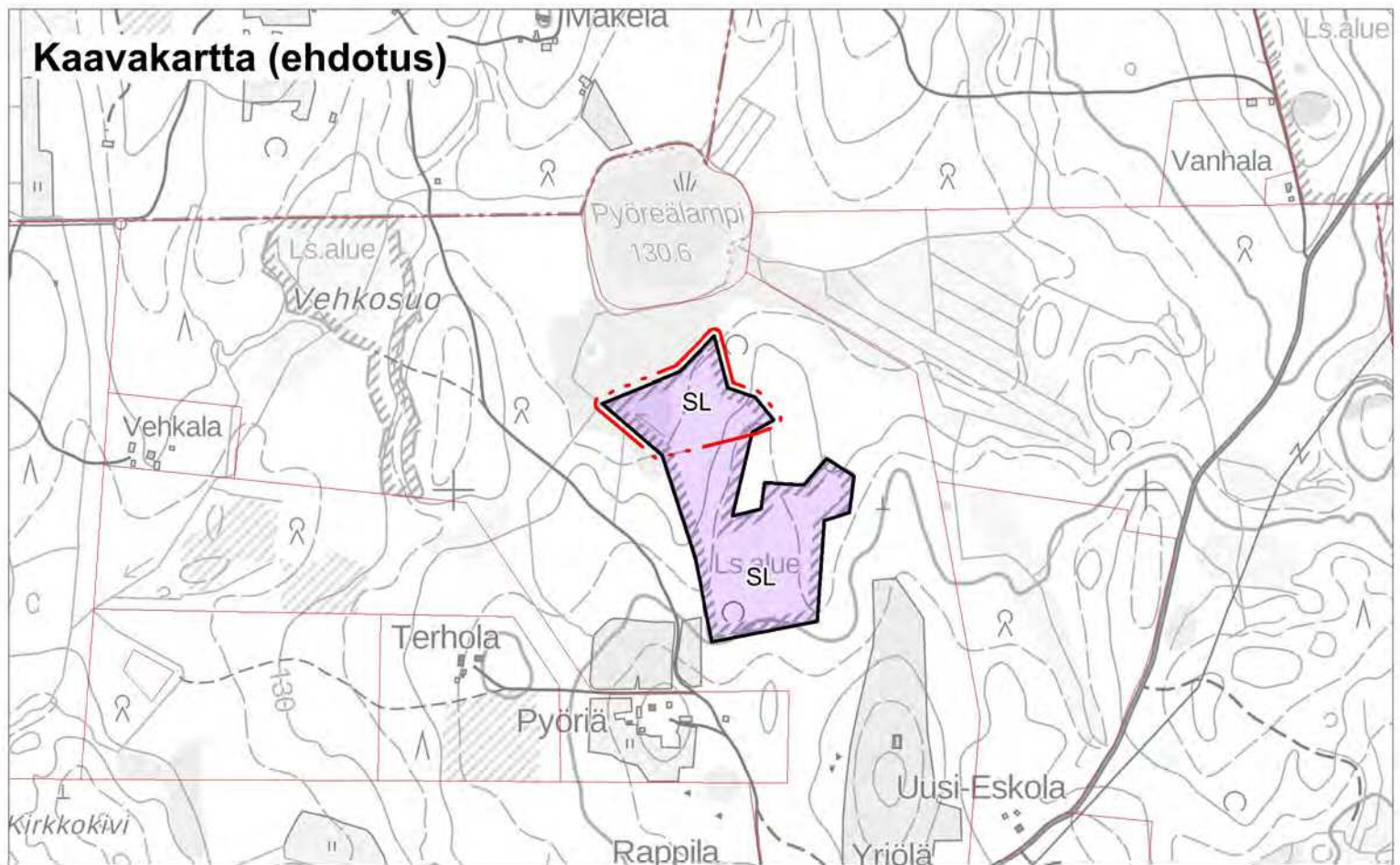
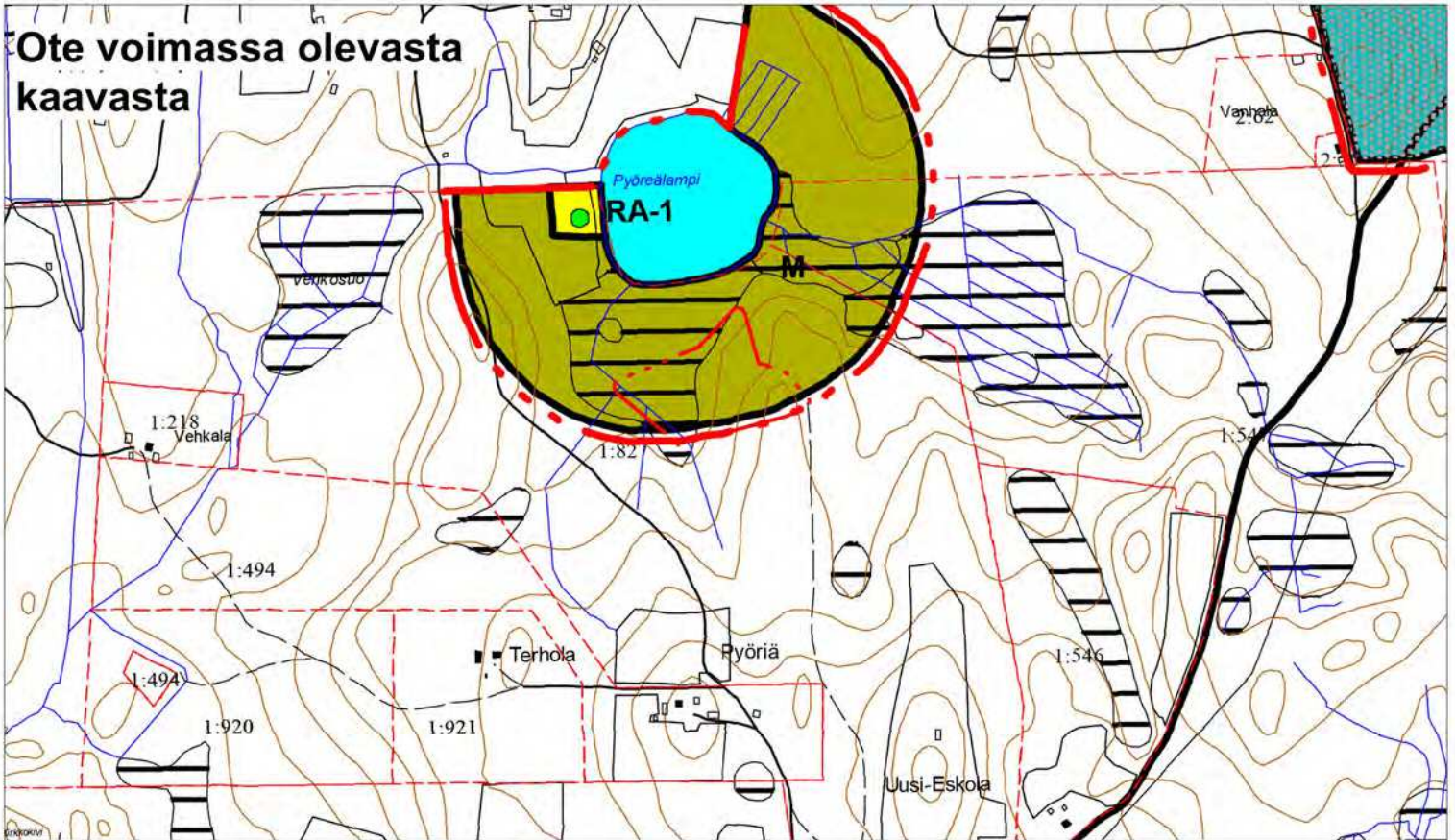


Kaavakartta (ehdotus)




1:10 000

Alue, jota kaavamuu-
tos koskee



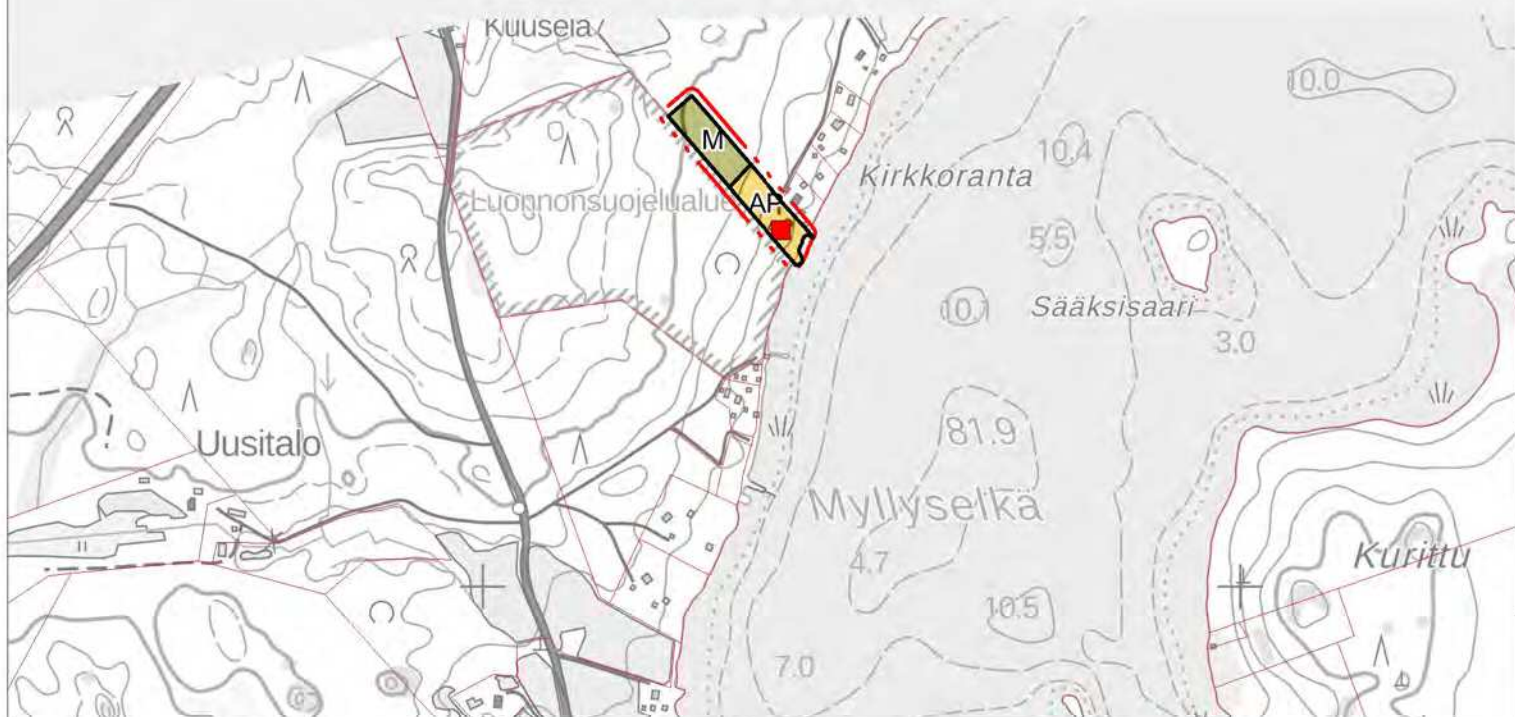
1:10 000

 Alue, jota kaavamuutos koskee

Ote voimassa olevasta
kaavasta



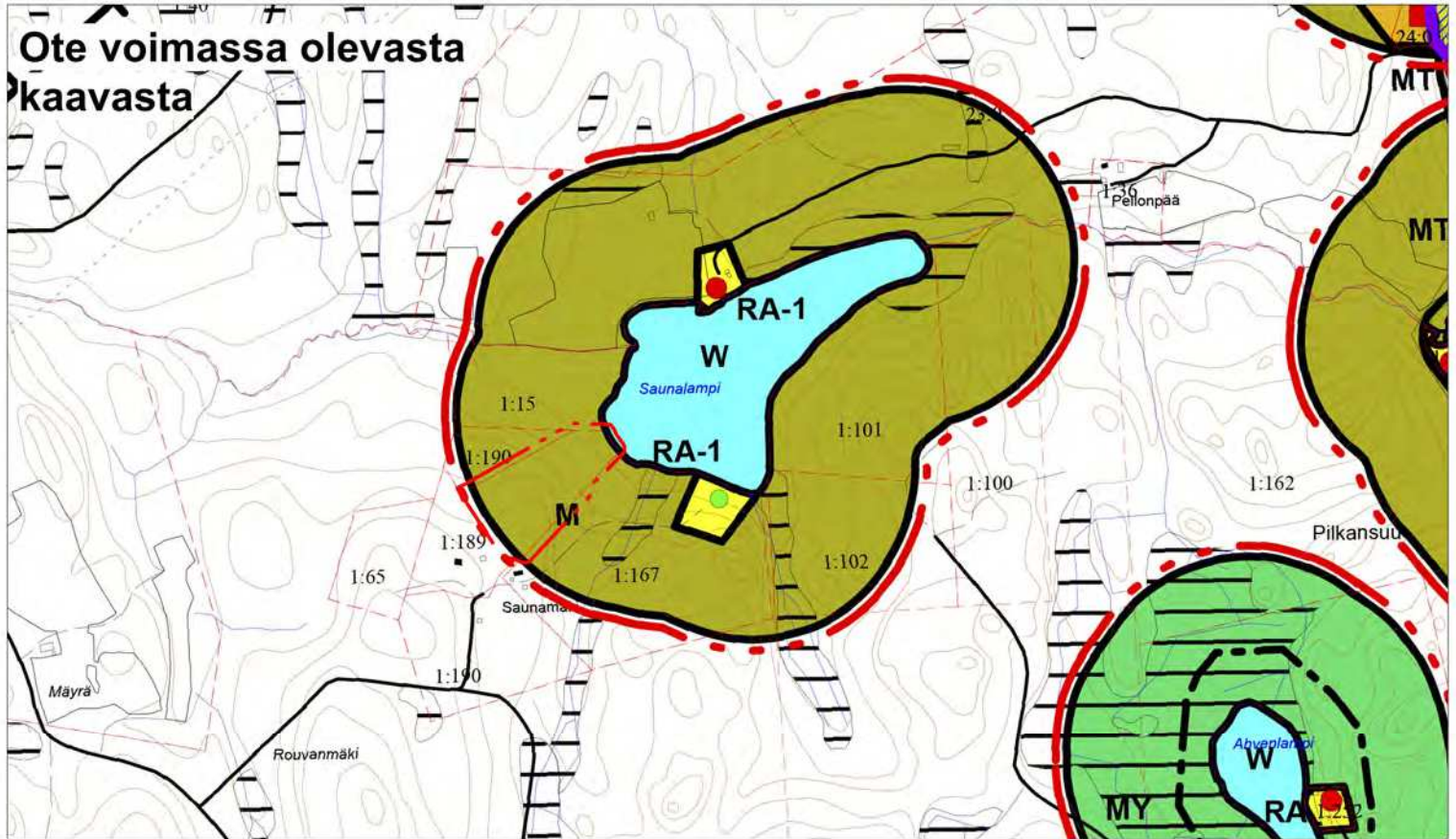
Kaavakartta (ehdotus)



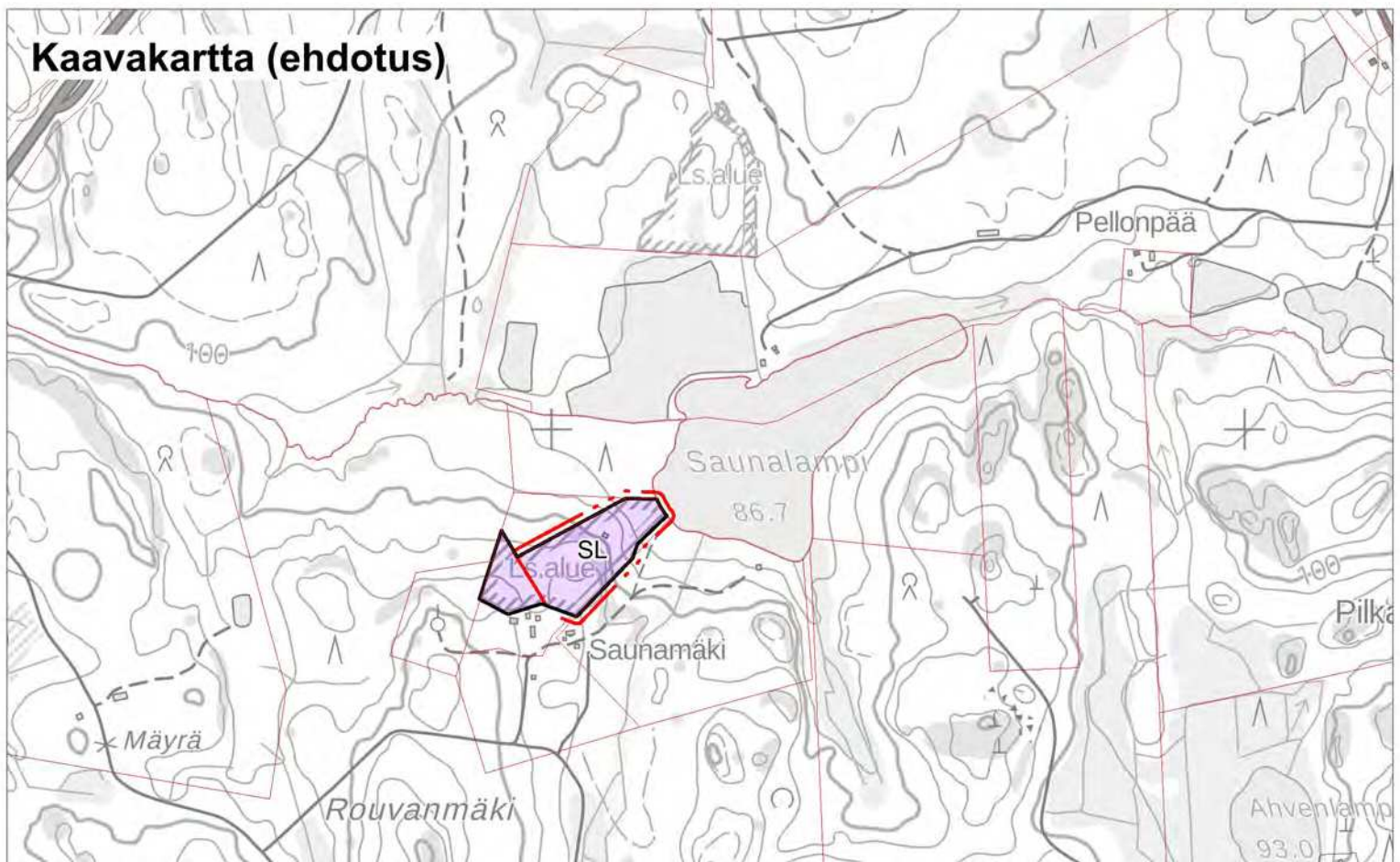
1:10 000



Alue, jota kaavamuutos koskee



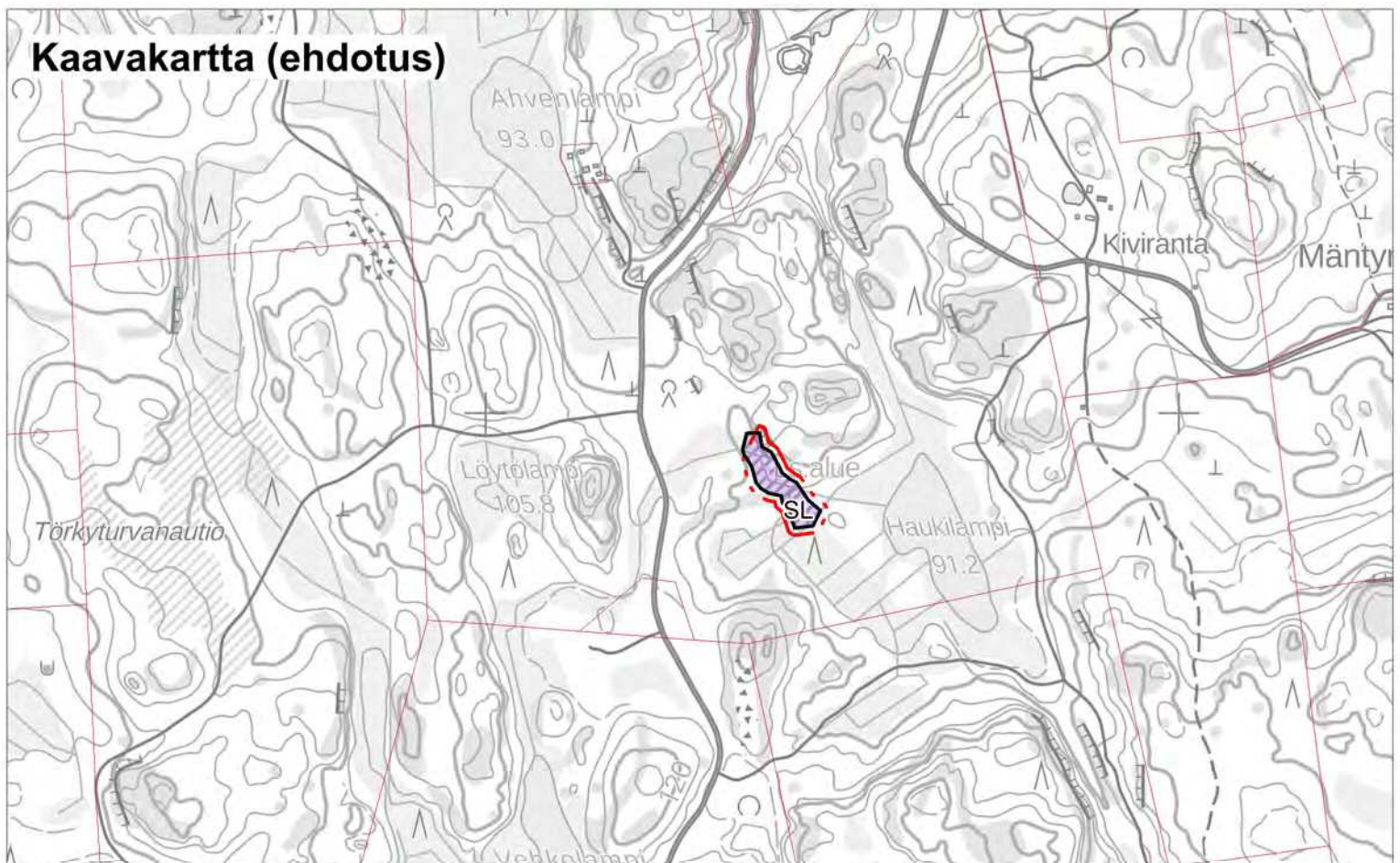
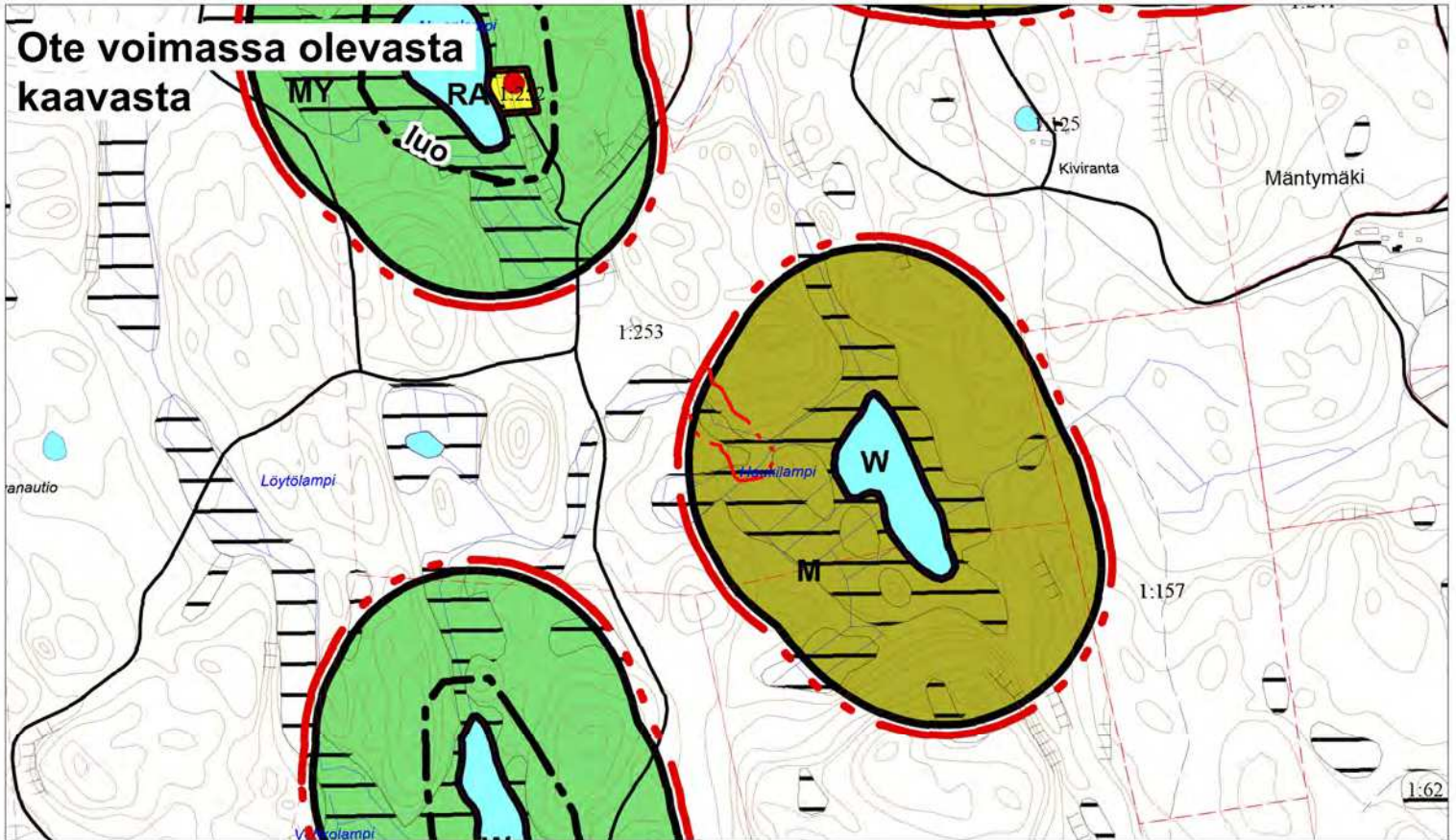
Kaavakartta (ehdotus)



1:10 000



Alue, jota kaavamuutos koskee

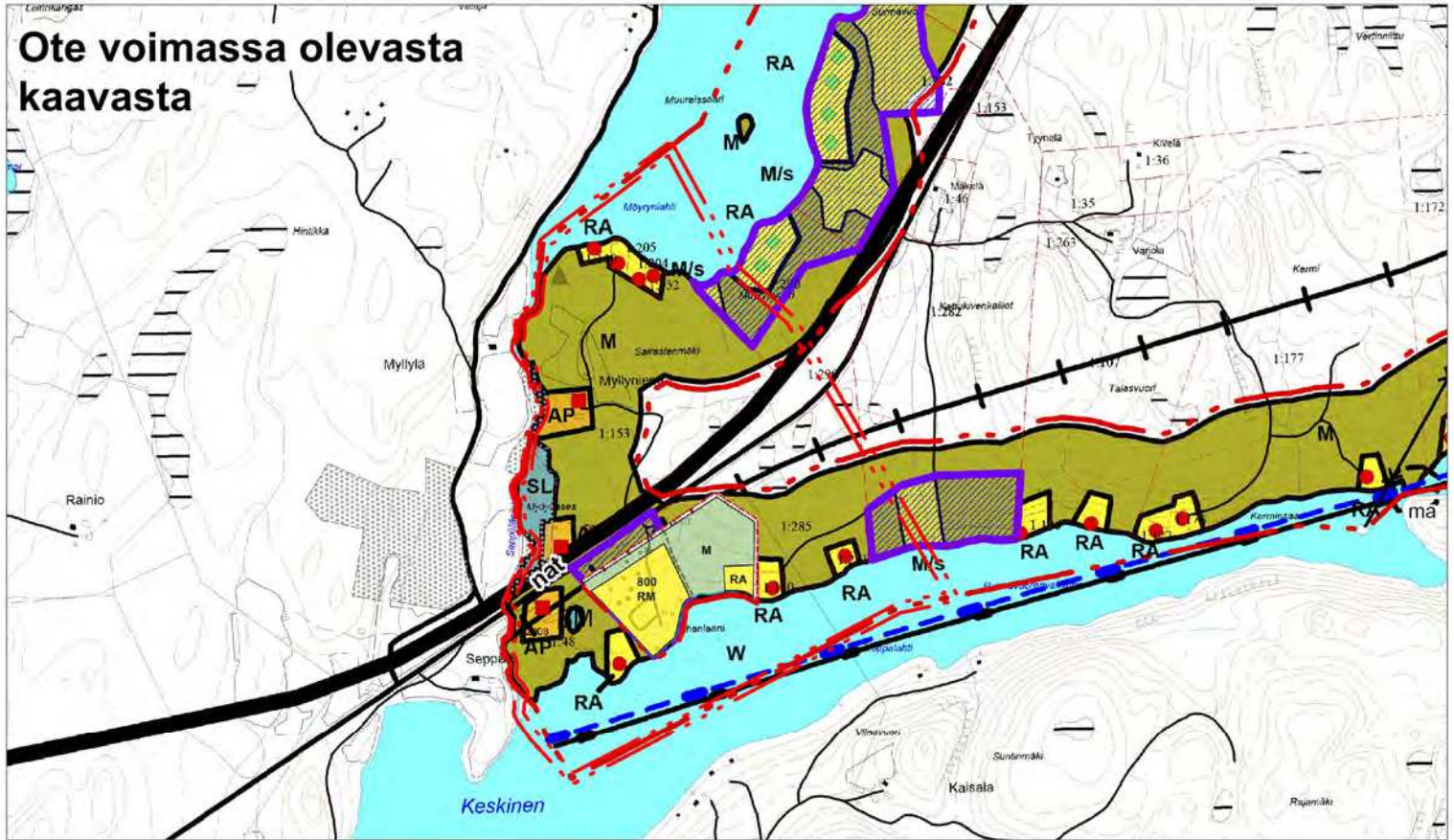


1:10 000



Alue, jota kaavamuutos koskee

Ote voimassa olevasta kaavasta



Kaavakartta (ehdotus)

